

**European Environment Agency
European Topic Centre on Biological Diversity**



**European Common Database on Nationally
Designated Areas - ECDDA-National**

Report on technical validation analysis of National Database

Slovenia

2011

version. 1.0 - November 2011

1 Introduction

This report shows results of EEA automated validation procedures run on the national CDDA data after the initial merge into the European dataset (ECDDA)





Report is divided in two main parts. Main statistics chapter shows overall summary of content of data tables. Data analysis contains results of individual validation procedures and has three sections, one for each data table. At the beginning of each of the section is a summary showing the most important findings for each field of the respective table. It shows also order number of individual test where more detailed information about the finding can be found. Findings which are pointing to some gap, error or discrepancy are highlighted.

You can navigate through the report by bookmarks you can see on the left side of this PDF document

Tip:

Use the table summary as a starting point. Here you can quickly see what is wrong with your national database (highlighted comments). Then use the bookmarks to jump directly on the detailed test result and check it.

Each result is marked according its relevance to data quality and correction urgency. There are 3 types of marks:

-  Result is informative. It doesn't require any necessary or immediate action to improve data quality.
-  Data contained or quantified in the result may or may not require some actions with respect to their quality. More detailed information in the description of the result will help to decide which data are erroneous.
-  Result contains or quantifies erroneous data which have to be corrected. The error usually violates some of the logical rules related to particular data.
-  Marks have green color if no records were detected in the test. As they wouldn't have much sense, detailed descriptions of such tests are also not displayed.

Tip:

At first you should put focus on red ! results. Second important are violet ? results where some of fields in table are highlighted with red color. Blue i results are just for information. And green marked results need no action on your part.

At the beginning of each result the number of detected records is shown and if it is possible and useful the percentage of total number of records is also shown. The validation result itself can be presented in few different ways.

1. Tabular result contains most information. Some fields in the table may be highlighted. What the highlighting means is explained in the legend above the table.
2. Condensed list is shown for results where the amount of detected records is so large that the detailed tabular presentation would not be practical. Some of the condensed lists are accompanied with short summary of main facts and findings.
3. A summary alone is provided in the few cases where the amount of records detected by a test is so huge that not even the condensed list would be useful (i.e. more than 3,000 cases).

2 Table of content

1 Introduction

2 Table of content

i

3 Main statistics

3.1 Field completeness

i

3.1.1 Designations table

i

3.1.2 Sites table

i

3.1.3 Designation boundaries table

i

3.1.4 Site boundaries table

i

3.1.5 National overview table

4 Analysis of data

4.1 Designations table

i

4.1.01 New designations

!

4.1.02 Designations deleted without marking them to be deleted

?

4.1.03 Designations marked to be deleted

i

4.1.04 Comparison of number of sites and total area of individual designations between old and new datasets

?

4.1.05 Designations not present in "SITES" table

!

4.1.06 Designations where ISO3 is empty or incorrect

!

4.1.07 Designations where "DESIG_ABBR" is empty

!

4.1.08 Designations where "DESIG_ABBR" do not follow official naming convention

!

4.1.09 Designations where "DESIG_ABBR" is duplicated

i

4.1.10 Designations where "Category" has been changed

!

4.1.11 Designations where "Category" is empty (numeric part of "DESIG_ABBR" is different than "00" and "99")

!

4.1.12 Designations where "Category" is not present in official list ("DESIG_CATEGORIES" table)

i

4.1.13 Designations where "DESIGNATE" has been changed

!

4.1.14 Designations where "DESIGNATE" is empty

!

4.1.15 Designations where "ODESIGNATE" is empty

i

4.1.16 Designations where "CDDA_sites" has been changed

?

4.1.17 Designations where "CDDA_sites" is False (No)

!

4.1.18 Designations where "Law" or "Lawreference" is empty ("Category is else then "C")

!

4.1.19 Designations where "Agency" is empty

!

4.1.20 Designations where "Number" or "Total_Area" have been changed

?

4.1.21 Designations where "Number_reference" has been changed

?

4.1.22 Designations where "Total_Area_reference" has been changed

?

4.1.23 Designations where "Number_reference", "Total_Area_reference", "Date_Source" or "Reference_date" is not empty

i

4.1.24 Designations where "Remark" or "Remark_source" is not empty

!

4.1.25 Designations marked to be deleted but where "Remark" is empty

4.2 Sites table

i

4.2.01 New sites

!

4.2.02 Sites deleted without marking them to be deleted

?

4.2.03 Sites marked to be deleted

!

4.2.04 Sites where "SITE_CODE" is duplicated

i

4.2.05 Sites where "SITE_CODE_NAT" was changed

- ! 4.2.06 Number of sites by designation where "SITE_CODE_NAT" is empty
- ! 4.2.07 Sites where "SITE_CODE_NAT" is duplicated
- ! 4.2.08 Sites where "ISO3" is empty or incorrect
- ? 4.2.09 Sites where "DESIG_ABBR" was changed
- ! 4.2.10 Sites where "DESIG_ABBR" is empty
- ! 4.2.11 Number of sites by designation where "DESIG_ABBR" is not present in "DESIGNATIONS" table
- i 4.2.12 Sites where "SITE_NAME" was changed
- ? 4.2.13 Number of sites by designation where "SITE_NAME" is empty
- i 4.2.14 Sites where "SITE_NAME" is duplicated
- i 4.2.15 Sites where "SITE_AREA" was changed
- ! 4.2.16 Number of sites by designation where "SITE_AREA" is empty
- ! 4.2.17 Sites where "SITE_AREA" is significantly different from respective GIS boundary area or where it is greater than ISO3 country reference size.
- i 4.2.18 Sites where "IUCN_CAT" was changed
- ! 4.2.19 Number of sites by designation where "IUCN_CAT" is empty
- ! 4.2.20 Number of sites by IUCN category where "IUCN_CAT" is not present in official list
- i 4.2.21 Number of sites by designation where "NUTS" is empty
- ? 4.2.22 Sites where "YEAR" was changed
- ! 4.2.23 Number of sites by designation where "YEAR" is empty
- ! 4.2.24 Sites where "YEAR" is less than 1872 or greater than 2009
- i 4.2.25 Sites where year or code of the last legal change was changed
- ! 4.2.26 Sites where "Last_leg_chng_year" is provided but "Last_leg_chng_code" is missing or vice-versa
- ! 4.2.27 Number of sites by last legal change code category where "Last_leg_chng_code" is not present in official list
- ? 4.2.28 Sites where coordinates were changed
- ! 4.2.29 Number of sites by designations where at least one of coordinates is empty
- ! 4.2.30 Sites where coordinates are outside of reference geographic area of the country
- i 4.2.31 Sites where coordinates are duplicated
- i 4.2.32 Sites where at least one code of coordinates, resolution and dissemination codes was changed
- ! 4.2.33 Number of sites by designation where "CDDA_Coordinates_code" is empty
- ! 4.2.34 Number of sites by designation where "CDDA_Resolution_code" is empty
- ! 4.2.35 Number of sites by designation where "CDDA_Dissemination_code" is empty
- ! 4.2.36 Number of sites by coordinates type code where "CDDA_Coordinates_code" is not present in official list
- ! 4.2.37 Number of sites by coordinates resolution code where "CDDA_Resolution_code" is not present in official list
- ! 4.2.38 Number of sites by coordinates dissemination code where "CDDA_Dissemination_code" is not present in official list
- i 4.2.39 Number of sites by designation where "NOTES" is not empty
- ! 4.2.40 Sites marked to be deleted but where "NOTES" is empty
- ? 4.2.41 Edited records and analysis of EIONET fields

4.3 Designation boundaries table

- i 4.3.01 New designation boundaries records
- i 4.3.02 Deleted designation boundaries records
- ! 4.3.03 Designation boundaries records not having related record in "designation" table
- ? 4.3.04 Designation boundaries records where "DESIG_ABBR" is present in "sites" tables
- ! 4.3.05 Designation boundaries records where "DESIG_ABBR" is duplicated
- i 4.3.06 Designation boundaries records where "CDDA_Availability_code" has been changed
- i 4.3.07 Designation boundaries records where "CDDA_Resolution_code" has been changed
- i 4.3.08 Designation boundaries records where "CDDA_Dissemination_code" has been changed

- ! 4.3.09 Number of designation boundaries records by availability code where "CDDA_Availability_code" is missing or is not available in the official code list
- ! 4.3.10 Number of designation boundaries records by availability code where "CDDA_Resolution_code" is missing or is not available in the official code list
- ! 4.3.11 Number of designation boundaries records by dissemination code where "CDDA_Dissemination_code" is missing or is not available in the official code list

4.4 Site boundaries table

- i 4.4.01 New site boundaries records
- ! 4.4.02 Site boundaries records not having related record in "sites" table
- ! 4.4.03 Sites records not having related record in "site_boundaries" table
- ! 4.4.04 Site boundaries records where "SITE_CODE" is duplicated
- i 4.4.05 Site boundaries where "CDDA_Availability_code" has been changed
- i 4.4.06 Site boundaries where "CDDA_Resolution_code" has been changed
- i 4.4.07 Site boundaries where "CDDA_Dissemination_code" has been changed
- ! 4.4.08 Number of site boundaries records by availability code where "CDDA_Availability_code" is missing or is not available in the official code list
- ! 4.4.09 Number of site boundaries records by resolution code where "CDDA_Resolution_code" is missing or is not available in the official code list
- ! 4.4.10 Number of site boundaries records by dissemination code where "CDDA_Dissemination_code" is missing or is not available in the official code list
- ! 4.4.11 Sites records where "CDDA_coordinates_code" is '02' but where "CDDA_Availability_code" in "site_boundaries" table is different than '01'

4.5 National overview table

- i 4.5.01 New national overview records
- i 4.5.02 Deleted national overview records
- ! 4.5.03 Duplicated national overview records
- ! 4.5.04 National overview records where "ISO3" is empty or incorrect
- ! 4.5.05 National overview records where "Category" is empty or incorrect
- ! 4.5.06 National overview records where "Major_ecosystem" is empty or incorrect
- i 4.5.07 National overview records where "Total_area" or "Reference_year" has been changed
- ! 4.5.08 National overview records where "Total_area" or "Reference_year" is empty
- i 4.5.09 National overview records where "Publication_title" has been changed
- i 4.5.10 National overview records where "Publication_url" has been changed
- i 4.5.11 National overview records where "Publication_title" or "Publication_url" is not empty
- i 4.5.12 National overview records where "Methodology_type" has been changed
- ! 4.5.13 National overview records where "Methodology_type" is empty or incorrect
- i 4.5.14 National overview records where "Methodology_reference_title" has been changed
- i 4.5.15 National overview records where "Methodology_reference_url" has been changed
- i 4.5.16 National overview records where "Methodology_reference_title" or "Methodology_reference_url" is not empty
- i 4.5.17 National overview records where "Remark" is not empty

i 3 Main statistics

This test is comparing record numbers per table as coming from dataset prepared to be updated at national level and updated dataset delivered by country.

Records marked to be deleted are not counted into that comparison!

Legend - highlightings of result table fields

Number of records in new dataset



Decrease



Increase



No record

Number of data tables: 5

| Table | Number of records in | |
|------------------------|----------------------|-------------|
| | old dataset | new dataset |
| designations | 15 | 15 |
| designation_boundaries | 0 | 0 |
| sites | 1377 | 1946 |
| site_boundaries | 1377 | 1944 |
| national_overview | 2 | 2 |

3.1 Field completeness

This test is comparing field completeness (counting not empty cells in tables) per table as coming from dataset prepared to be updated at national level and updated dataset delivered by country.

General formatting note:

Records marked to be deleted are not counted into that comparison.

Legend - highlightings of result table fields

Records filled in new



Decrease



Increase



No value in mandatory fields

Completeness in new



Decrease



Increase



Impossible to calculate (dividing by 0). Table contains no records!

i 3.1.1 Designations table

Number of columns: 17

| Field | records filled in old | records filled in new | completeness (%) in old | completeness (%) in new |
|--------------|-----------------------|-----------------------|-------------------------|-------------------------|
| ISO3 | 15 | 15 | 100.00 | 100.00 |
| DESIG_ABBR | 15 | 15 | 100.00 | 100.00 |
| Category | 14 | 14 | 93.33 | 93.33 |
| ODESIGNATE | 15 | 15 | 100.00 | 100.00 |
| DESIGNATE | 15 | 15 | 100.00 | 100.00 |
| CDDA_sites | 15 | 15 | 100.00 | 100.00 |
| Law | 14 | 14 | 93.33 | 93.33 |
| Lawreference | 13 | 13 | 86.67 | 86.67 |
| Agency | 14 | 14 | 93.33 | 93.33 |

| Field | records filled in old | records filled in new | completeness (%) in old | completeness (%) in new |
|----------------------|-----------------------|-----------------------|-------------------------|-------------------------|
| Number | 8 | 9 | 53.33 | 60.00 |
| Total_Area | 8 | 10 | 53.33 | 66.67 |
| Number_reference | 3 | 7 | 20.00 | 46.67 |
| Total_Area_reference | 3 | 6 | 20.00 | 40.00 |
| Data_Source | 4 | 7 | 26.67 | 46.67 |
| Reference_date | 4 | 7 | 26.67 | 46.67 |
| Remark | 11 | 11 | 73.33 | 73.33 |
| Remark_Source | 11 | 11 | 73.33 | 73.33 |

i 3.1.2 Sites table

Number of columns: 21

| Field | records filled in old | records filled in new | completeness (%) in old | completeness (%) in new |
|-------------------------|-----------------------|-----------------------|-------------------------|-------------------------|
| SITE_CODE | 1377 | 1946 | 100.00 | 100.00 |
| SITE_CODE_NAT | 1377 | 1946 | 100.00 | 100.00 |
| ISO3 | 1377 | 1946 | 100.00 | 100.00 |
| DESIG_ABBR | 1377 | 1946 | 100.00 | 100.00 |
| SITE_NAME | 1377 | 1946 | 100.00 | 100.00 |
| SITE_AREA | 1375 | 1944 | 99.85 | 99.90 |
| IUCNCAT | 1377 | 1946 | 100.00 | 100.00 |
| NUTS | 1375 | 1944 | 99.85 | 99.90 |
| YEAR | 1377 | 1946 | 100.00 | 100.00 |
| Last_leg_chng_year | 8 | 50 | 0.58 | 2.57 |
| Last_leg_chng_code | 3 | 50 | 0.22 | 2.57 |
| LAT | 1375 | 1944 | 99.85 | 99.90 |
| LON | 1375 | 1944 | 99.85 | 99.90 |
| CDDA_Coordinates_code | 1377 | 1946 | 100.00 | 100.00 |
| CDDA_Resolution_code | 1377 | 1946 | 100.00 | 100.00 |
| CDDA_Dissemination_code | 1377 | 1946 | 100.00 | 100.00 |
| EIONET_CHNG_DATE | 1376 | 1043 | 99.93 | 53.60 |
| EIONET_CHNG_TYPE | 1038 | 1041 | 75.38 | 53.49 |
| EIONET_EDITED_BY | 1377 | 1946 | 100.00 | 100.00 |
| EIONET_INSTITUTE | 1377 | 1946 | 100.00 | 100.00 |
| NOTES | 113 | 10 | 8.21 | 0.51 |

i 3.1.3 Designation boundaries table

Number of columns: 5

| Field | records filled in old | records filled in new | completeness (%) in old | completeness (%) in new |
|-------------------------|-----------------------|-----------------------|-------------------------|-------------------------|
| ISO3 | 0 | 0 | N/A | N/A |
| DESIG_ABBR | 0 | 0 | N/A | N/A |
| CDDA_Availability_code | 0 | 0 | N/A | N/A |
| CDDA_Resolution_code | 0 | 0 | N/A | N/A |
| CDDA_Dissemination_code | 0 | 0 | N/A | N/A |

i 3.1.4 Site boundaries table

Number of columns: 6

| Field | records filled in old | records filled in new | completeness (%) in old | completeness (%) in new |
|-------------------------|-----------------------|-----------------------|-------------------------|-------------------------|
| SITE_CODE | 1377 | 1944 | 100.00 | 100.00 |
| SITE_CODE_NAT | 1377 | 1944 | 100.00 | 100.00 |
| ISO3 | 1377 | 1944 | 100.00 | 100.00 |
| CDDA_Availability_code | 1377 | 1944 | 100.00 | 100.00 |
| CDDA_Resolution_code | 1377 | 1944 | 100.00 | 100.00 |
| CDDA_Dissemination_code | 1377 | 1944 | 100.00 | 100.00 |

i 3.1.5 National overview table

Number of columns: 11

| Field | records filled in old | records filled in new | completeness (%) in old | completeness (%) in new |
|-----------------------------|-----------------------|-----------------------|-------------------------|-------------------------|
| ISO3 | 2 | 2 | 100.00 | 100.00 |
| Category | 2 | 2 | 100.00 | 100.00 |
| Major_ecosystem | 2 | 2 | 100.00 | 100.00 |
| Total_Area | 2 | 2 | 100.00 | 100.00 |
| Reference_year | 2 | 2 | 100.00 | 100.00 |
| Publication_title | 0 | 0 | 0.00 | 0.00 |
| Publication_url | 0 | 0 | 0.00 | 0.00 |
| Methodology_type | 1 | 2 | 50.00 | 100.00 |
| Methodology_reference_title | 0 | 0 | 0.00 | 0.00 |
| Methodology_reference_url | 0 | 0 | 0.00 | 0.00 |
| Remark | 0 | 0 | 0.00 | 0.00 |

4 Analysis of data

4.1 Designations table

Following tests are performed with full designation table as it was updated at national level and meaning of tests is to validate data at technical point of view as well as give basic statistics.

Records marked to be deleted are also included in the test results. They are written in gray italic font to recognize them.

Data Dictionary reference/s:

http://dd.eionet.europa.eu/dstable.jsp?table_id=6126

Summary of the test results

Following table shows overall comments for individual fields of the table. It is a summary aggregated from detailed results.

Designations marked to be deleted are not counted in the summary with exceptions of fields where such records are subjects of the test.

Comments in bold font shows errors or other discrepancies in data.

Column "Detailed test" shows numeric code of particular test where the information shown in table was extracted from. You may check that test result if more details are required.

| Field | Comment | Detailed test |
|----------------------|--|---------------|
| ISO3 | Filled correctly | 4.1.06 |
| DESIG_ABBR | No new designations | 4.1.01 |
| | No designations marked to be deleted. | 4.1.03 |
| | All designations have designation code | 4.1.07 |
| Category | All designations have "Category" code | 4.1.11 |
| ODESIGNATE | Filled correctly | 4.1.15 |
| DESIGNATE | All designations have English name | 4.1.15 |
| CDDA_sites | 4 designations have "CDDA_sites" changed (3 from "NO" to "YES", 1 from "YES" to "NO"). Check detailed test result whether the change is explained properly in "Remark" field or it is just an error! | 4.1.16 |
| | 6 designations are marked not creating sites ("Total_Area_reference" is missing for 3 of them). Explanation in "Remark" is missing for 1 of them! Check whether it is not an error and whether it is properly explained for the rest of the designations! | 4.1.17 |
| Law | Filled correctly | 4.1.18 |
| Lawreference | Filled correctly | 4.1.18 |
| Agency | Filled correctly | 4.1.19 |
| Number, Total_Area | The values were changed for some designations (11)! Do not edit or enter anything to those fields, those values will be calculated from sites table during update of European database tables! | 4.1.20 |
| Number_reference | 5 designations have "Number_reference" changed. | 4.1.21 |
| | 7 designations have "Number_reference" filled. | 4.1.23 |
| Total_Area_reference | 5 designations have "Total_Area_reference" changed. | 4.1.22 |
| | 6 designations have "Total_Area_reference" filled. | 4.1.23 |
| Data_Source | 7 designations have "Data_Source" filled. | 4.1.23 |
| Reference_date | 7 designations have "Reference_date" filled. | 4.1.23 |
| Remark | 11 designations have "Remark" filled. Check also other field comments whether some explanations are not missing here. | 4.1.24 |
| Remark_Source | 11 designations have "Remark_Source" filled. | 4.1.24 |
| To_be_deleted | No designation marked to be deleted | 4.1.03 |

i 4.1.01 New designationsNumber of new records in the designations table: **0****! 4.1.02 Designations deleted without marking them to be deleted**Number of detected records: **0****? 4.1.03 Designations marked to be deleted**Number of detected records: **0****i 4.1.04 Comparison of number of sites and total area of individual designations between old and new datasets**

That test is comparing number and total area of sites as it is coming from sites table as well as from boundary files of previous and current update of data and is presenting result per designation.

Legend - highlightings of result table fields

Number of sites in new dataset Decrease

Increase

Number of sites in GIS Some sites from new dataset are missing in boundary data

Total area in new dataset Decrease

Increase

Total area in GIS Difference between total site size in new dataset and boundary data is greater than 5%

Number of detected records: **15**

| ISO3 | DESIG ABBR | Number of sites in | | | Total area (ha) in | | |
|------|---------------|--------------------|----------------|-----|--------------------|-------------------|-------------------|
| | | old dataset | new dataset | GIS | old dataset | new dataset | GIS |
| SVN | SI00 | 0 | 0 | 0 | 0 | 0.00000 | |
| SVN | SI01 | 1 | 1 | 1 | 2.26 | 2.26000 | 1.81000 |
| SVN | SI02 | 59 | 59 | 58 | 8747.15 | 8737.82000 | 8976.86000 |
| SVN | SI03 | 1148 | 1157 | 317 | 12886.02 | 16351.19000 | 16452.46000 |
| SVN | SI04 | 1 | 1 | 1 | 83808.04 | 83808.04000 | 83979.45000 |
| SVN | SI05 | 3 | 3 | 3 | 43972 | 42991.35000 | 42996.74000 |
| SVN | SI06 | 43 | 43 | 41 | 115230.5 | 115086.85000 | 115210.95000 |
| SVN | SI07 | 0 | 275 | 275 | 0 | 1335059.8400 0 | 1335181.2100 0 |
| SVN | SI08 | 0 | 286 | 286 | 0 | 1101553.6300 0 | 1101634.5400 0 |
| SVN | SI10 | 0 | 0 | 0 | 0 | 0.00000 | |
| SVN | SI11 | 0 | 0 | 0 | 0 | 0.00000 | |
| SVN | SI12 | 0 | 0 | 0 | 0 | 0.00000 | |
| SVN | SI13 | 0 | 0 | 0 | 0 | 0.00000 | |
| SVN | SI14 | 121 | 121 | 93 | 983.2 | 959.09000 | 1112.08000 |

| ISO3 | DESIG ABBR | Number of sites in | | | Total area (ha) in | | |
|-----------|---------------|--------------------|----------------|-------------|--------------------|---------------------------------|---------------------------------|
| | | old dataset | new dataset | GIS | old dataset | new dataset | GIS |
| SVN | SI99 | 1 | 0 | 0 | 63.36 | 0.00000 | |
| Σ: | | 1377 | 1946 | 1075 | 265692.53 | 2704550.0700 0 | 2705546.1000 0 |

? 4.1.05 Designations not present in "SITES" table

That test is listing designations that do not have any site data reported in sites table. It shows designations having "CDDA_Sites" field marked both "Yes" and "No". Also "Remark" field entry is given to check if there is any reason explained especially for those marked "Yes" (they will create sites, but the data are just not there for some reason).

Data Dictionary reference/s:

http://dd.eionet.europa.eu/data_element.jsp?delem_id=44466

Legend - highlightings of result table fields

Remark Explanation is missing why designations marked as creating sites, do not have any sites in Sites table!

Number of detected records: **5**

| ISO3 | DESIG ABBR | Category | ODESIGNATE | DESIGNATE | CDDA sites | Remark |
|------|---------------|----------|----------------------------|----------------------------------|---------------|---|
| SVN | SI00 | | nezavarovano | Unprotected | False | |
| SVN | SI10 | B | varovalni gozd | Protection Forest | False | at the moment we can not report this data; ministry |
| SVN | SI11 | B | gozd s posebnim namenom | Special Purpose Forest | False | at the moment we can not report this data from other ministry |
| SVN | SI12 | B | lovišče s posebnim namenom | Special-purpose Hunting District | False | at the moment we can not report this data from other ministry |
| SVN | SI13 | B | ribolovni rezervat | Fishing Reserve | False | at the moment we can not report this data from other ministry |

! 4.1.06 Designations where ISO3 is empty or incorrect

Number of detected records: **0**

! 4.1.07 Designations where "DESIG_ABBR" is empty

Number of detected records: **0**

! 4.1.08 Designations where "DESIG_ABBR" do not follow official naming convention

Number of detected records: **0**

! 4.1.09 Designations where "DESIG_ABBR" is duplicated

Number of detected records: **0**

i 4.1.10 Designations where "Category" has been changed

Number of detected records: 0

! 4.1.11 Designations where "Category" is empty (numeric part of "DESIG_ABBR" is different than "00" and "99")

Number of detected records: 0

! 4.1.12 Designations where "Category" is not present in official list ("DESIG_CATEGORIES" table)

Number of detected records: 0

i 4.1.13 Designations where "DESIGNATE" has been changed

Number of detected records: 0

! 4.1.14 Designations where "DESIGNATE" is empty

Number of detected records: 0

! 4.1.15 Designations where "ODESIGNATE" is empty

Number of detected records: 0

i 4.1.16 Designations where "CDDA_sites" has been changed

Field "CDDA_sites" is showing if a data user could expect that there will be site data of that designation in sites database or it will never be there (may be for example that designation is only stating about habitat protection where ever it appears), therefore it is very useful if all changes in that field entries will also be explained at "Remark" field.

Data Dictionary reference/s:

http://dd.eionet.europa.eu/data_element.jsp?delem_id=48346**Legend - highlightings of result table fields**

Remark Explanation is missing! Check also records not highlighted whether the change is properly explained!

Number of detected records: 4

| ISO3 | DESIG ABBR | Category | DESIGNATE | CDDA sites | | Remark | Number of sites |
|-----------|------------|----------|---------------------------|------------|-------|---|-----------------|
| | | | | old | new | | |
| SVN | SI07 | A | Ecological Important Area | False | True | this is not a real protected area, the status has no influence on management | 275 |
| SVN | SI08 | A | Specialy Protected Area | False | True | these are natura 2000 sites reportes to natura database in paris (in 2004) | 286 |
| SVN | SI14 | A | Horticultural Monument | False | True | stands for parks, promenades, gardens.... It is a »monument of formed nature« | 121 |
| SVN | SI99 | C | Others | True | False | the situation changed in 2010, the area is now under natural reserve | 1 |
| Σ: | | | | | | | 683 |

? 4.1.17 Designations where "CDDA_sites" is False (No)

When "CDDA_sites" entry is "No", user can be sure there will not be any site with that designation in sites table; if there is it is actually an error. Also it would be very relevant if explanation why that designation is not creating any sites would be entered into "Remark" field.

Data Dictionary reference/s:

http://dd.eionet.europa.eu/data_element.jsp?delem_id=48346

Legend - highlightings of result table fields

| | | |
|----------------------|--|--|
| Total Area reference | | Missing value (designations which are not creating sites should have this value filled) |
| Remark | | Explanation is missing! Check also records not highlighted whether the reason is properly explained! |
| Number of Sites | | Designation marked not creating sites should not have any valid site in Sites table! |

Number of detected records: 6

| ISO3 | DESIG ABBR | Category | DESIGNATE | CDDA sites | Total Area reference | Remark | Number of sites |
|-----------|------------|----------|----------------------------------|------------|----------------------|--|-----------------|
| SVN | SI00 | | Unprotected | False | | | 0 |
| SVN | SI10 | B | Protection Forest | False | 99247.61000 | at the moment we can not report this data; ministry | 0 |
| SVN | SI11 | B | Special Purpose Forest | False | 9600.00000 | at the moment we can not report this data from other ministry | 0 |
| SVN | SI12 | B | Special-purpose Hunting District | False | 259319.59000 | at the moment we can not report this data from other ministry | 0 |
| SVN | SI13 | B | Fishing Reserve | False | | at the moment we can not report this data from other ministry | 0 |
| SVN | SI99 | C | Others | False | | the situation changed in 2010, the area is now under natural reserve | 0 |
| Σ: | | | | | | | 0 |

! 4.1.18 Designations where "Law" or "Lawreference" is empty ("Category is else then "C")

Number of detected records: 0

! 4.1.19 Designations where "Agency" is empty

Number of detected records: 0

! 4.1.20 Designations where "Number" or "Total_Area" have been changed

Entries to fields "Number" and "Total_Area" come through queries from sites table, therefore it should be noted that no any entry is required at national level. If at national level official number and total area with same date than in previous year CDDA seem to be different, please enter those values to "Number_Reference" and "Total_Area_Reference" fields with relevant "Data_Source".

Data Dictionary reference/s:

http://dd.eionet.europa.eu/data_element.jsp?delem_id=48350

http://dd.eionet.europa.eu/data_element.jsp?delem_id=48351

Legend - highlightings of result table fields

| | | |
|----------------|--|---------------------------|
| Number new | | Value was changed (error) |
| Total Area new | | Value was changed (error) |

Number of detected records: 11

| ISO3 | DESIG ABBR | Category | DESIGNATE | Number | | Total Area | |
|------|------------|----------|---------------------------|--------|------|--------------|---------------|
| | | | | old | new | old | new |
| SVN | SI01 | A | Strict Nature Reserve | 1 | 1 | 2.30000 | 1.80000 |
| SVN | SI02 | A | Nature Reserve | 59 | 54 | 8747.20000 | 5638.30000 |
| SVN | SI03 | A | Natural Monument | 1148 | 1162 | 12886.00000 | 19712.30000 |
| SVN | SI04 | A | National Park | 1 | 1 | 83808.00000 | 83982.00000 |
| SVN | SI05 | A | Regional Park | 3 | 3 | 43972.00000 | 42991.40000 |
| SVN | SI06 | A | Landscape Park | 43 | 43 | 115230.50000 | 115281.10000 |
| SVN | SI07 | A | Ecological Important Area | 0 | 286 | 0.00000 | 720287.80000 |
| SVN | SI08 | A | Specialy Protected Area | 0 | 275 | 0.00000 | 1079920.80000 |
| SVN | SI13 | B | Fishing Reserve | 0 | 0 | 0.00000 | 201.00000 |
| SVN | SI14 | A | Horticultural Monument | 121 | 119 | 983.20000 | 861.40000 |
| SVN | SI99 | C | Others | 1 | 0 | 63.40000 | 0.00000 |

? 4.1.21 Designations where "Number_reference" has been changed

This test is listing designations for which there has been published an official number of sites different of what has reported to CDDA. Result of test is here to be checked at national level if entry is real or an error.

Data Dictionary reference/s:

http://dd.eionet.europa.eu/data_element.jsp?delem_id=48352

Legend - highlightings of result table fields

| | | |
|--------------------|--|--------------------------------|
| Data Source new | | Value was not changed, error! |
| | | Value was not changed, correct |
| Reference date new | | Value was not changed, error! |
| | | Value was changed, correct |

Number of detected records: 5

| ISO3 | DESIG ABBR | Number reference | | Data Source | | Reference date | |
|-----------|------------|------------------|-------------|---|---|----------------|-----------|
| | | old | new | old | new | old | new |
| SVN | SI06 | 42 | 44 | http://www.stat.si/letopis/2008/01_08/01-06-08.htm | http://www.stat.si/letopis/2010/01_10/01-06-10.htm | 30.6.2008 | 30.6.2010 |
| SVN | SI10 | 0 | 1687 | | http://www.zgs.gov.si/sl/ogozdovi-slovenije/ogozdovih-slovenije/varovalni-gozdovi/index.html | | 8.3.2011 |
| SVN | SI11 | 0 | 175 | | http://www.zgs.gov.si/sl/ogozdovi-slovenije/ogozdovih-slovenije/gozdni-rezervati/index.html | | 8.3.2011 |
| SVN | SI12 | 0 | 11 | | http://www.uradni-list.si/1/objava.jsp?urlid=2004117&stevilka=4796 | | 8.3.2011 |
| SVN | SI13 | 0 | 2 | | http://www.uradni-list.si/1/objava.jsp?urlid=20064904 | | 8.3.2011 |
| Σ: | | 42 | 1919 | | | | |





? 4.1.22 Designations where "Total_Area_reference" has been changed

This test is listing designations for which there has been published an official total area of sites different of what has reported to CDDA. Result of test is here to be checked at national level if entry is real or an error.

Data Dictionary reference/s:

http://dd.eionet.europa.eu/data_element.jsp?delem_id=48353

Legend - highlightings of result table fields

| | | |
|--------------------|---|--------------------------------|
| Data Source new |  | Value was not changed, error! |
| |  | Value was not changed, correct |
| Reference date new |  | Value was not changed, error! |
| |  | Value was changed, correct |

Number of detected records: 5

| ISO3 | DESIG ABBR | Total Area reference | | Data Source | | Reference date | |
|------|---------------|-------------------------|------------------|---|---|----------------|-----------|
| | | old | new | old | new | old | new |
| SVN | SI05 | 43443.0 0000 | 42992.0 0000 | http://www.stat.si/letopis/2008/01_08/01-06-08.htm | http://www.stat.si/letopis/2010/01_10/01-06-10.htm | 30.6.2008 | 30.6.2010 |
| SVN | SI06 | 101540. 00000 | 115269. 00000 | http://www.stat.si/letopis/2008/01_08/01-06-08.htm | http://www.stat.si/letopis/2010/01_10/01-06-10.htm | 30.6.2008 | 30.6.2010 |
| SVN | SI10 | 0.00000 | 99247.6 1000 | | http://www.zgs.gov.si/slo/gozdovi-slovenije/o-gozdovih-slovenije/varovalni-gozdovi/index.html | | 8.3.2011 |
| SVN | SI11 | 0.00000 | 9600.00 000 | | http://www.zgs.gov.si/slo/gozdovi-slovenije/o-gozdovih-slovenije/gozdni-rezervati/index.html | | 8.3.2011 |
| SVN | SI12 | 0.00000 | 259319. 59000 | | http://www.uradni-list.si/1/objava.jsp?urlid=2004117&stevilka=4796 | | 8.3.2011 |
| Σ: | | 144983. 00000 | 526428. 20000 | | | | |

? 4.1.23 Designations where "Number_reference", "Total_Area_reference", "Date_Source" or "Reference_date" is not empty

These fields should be filled only when any official national data different of CDDA update is published in between two CDDA update deliveries.

Data Dictionary reference/s:





http://dd.eionet.europa.eu/data_element.jsp?delem_id=48352

http://dd.eionet.europa.eu/data_element.jsp?delem_id=48353

http://dd.eionet.europa.eu/data_element.jsp?delem_id=48354

http://dd.eionet.europa.eu/data_element.jsp?delem_id=48355

Legend - highlightings of result table fields

| | | |
|----------------|---|---|
| Data Source |  | Missing value, error! |
| |  | Value is not required (both Number reference and Total Area reference are empty). Check whether it is not an error! |
| Reference date |  | Missing value, error! |
| |  | Value is not required (Number reference, Total Area and Data Source are empty). Check whether it is not an error! |

Number of detected records: 7

| ISO3 | DESIG ABBR | Number reference | Total Area reference | Data Source | Reference date | Number of sites |
|-----------|------------|------------------|----------------------|---|----------------|-----------------|
| SVN | SI04 | 1 | 83808.00000 | http://www.stat.si/letopis/2010/01_10/01-06-10.htm | 30.6.2010 | 1 |
| SVN | SI05 | 3 | 42992.00000 | http://www.stat.si/letopis/2010/01_10/01-06-10.htm | 30.6.2010 | 3 |
| SVN | SI06 | 44 | 115269.00000 | http://www.stat.si/letopis/2010/01_10/01-06-10.htm | 30.6.2010 | 43 |
| SVN | SI10 | 1687 | 99247.61000 | http://www.zgs.gov.si/slo/gozdovi-slovenije/o-gozdovih-slovenije/varovalni-gozdovi/index.html | 8.3.2011 | 0 |
| SVN | SI11 | 175 | 9600.00000 | http://www.zgs.gov.si/slo/gozdovi-slovenije/o-gozdovih-slovenije/gozdni-rezervati/index.html | 8.3.2011 | 0 |
| SVN | SI12 | 11 | 259319.59000 | http://www.uradni-list.si/1/objava.jsp?urlid=2004117&stevilka=4796 | 8.3.2011 | 0 |
| SVN | SI13 | 2 | | http://www.uradni-list.si/1/objava.jsp?urlid=20064904 | 8.3.2011 | 0 |
| Σ: | | | | | | 47 |

i 4.1.24 Designations where "Remark" or "Remark_source" is not empty

Those two fields should always be filled together, so if there is any remark to be entered related to any field entry or gap of that particular record, please fill both Remark and Remark_source field. To latter put person and/or institution name who made remark. Users of data will seek for remarks when some field entries of record are missing or when some basic entries have changed. Remark can also be used to point the reason why for example site data of designation is missing in sites table.

Data Dictionary reference/s:

http://dd.eionet.europa.eu/data_element.jsp?delem_id=48356

http://dd.eionet.europa.eu/data_element.jsp?delem_id=48357

Legend - highlightings of result table fields

Remark Source



Missing value, error!

Value is not required (Remark is empty). Check whether it is not an error!

Number of detected records: **11**

| ISO3 | DESIG ABBR | Category | DESIGNATE | Remark | Remark Source | Number of sites |
|------|------------|----------|---------------------------|---|------------------|-----------------|
| SVN | SI04 | A | National Park | Official Statistical Yearbook 2010; there was a change in July 2010 | Urša Mežan, EARS | 1 |
| SVN | SI05 | A | Regional Park | Official Statistical Yearbook 2010 | Urša Mežan, EARS | 3 |
| SVN | SI06 | A | Landscape Park | Official Statistical Yearbook 2010; 2 parks have no existing polygon; there was a change in July 2010 | Urša Mežan, EARS | 43 |
| SVN | SI07 | A | Ecological Important Area | this is not a real protected area, the status has no influence on management | Urša Mežan, EARS | 275 |
| SVN | SI08 | A | Specialy Protected Area | these are natura 2000 sites reportes to natura database in paris (in 2004) | Urša Mežan, EARS | 286 |
| SVN | SI10 | B | Protection Forest | at the moment we can not report this data; ministry | Urša Mežan, EARS | 0 |
| SVN | SI11 | B | Special Purpose Forest | at the moment we can not report this data from other ministry | Urša Mežan, EARS | 0 |

CDDA - Report on analysis of National Database - Slovenia

| ISO3 | DESIG ABBR | Category | DESIGNATE | Remark | Remark Source | Number of sites |
|-----------|---------------|----------|----------------------------------|---|------------------|--------------------|
| SVN | SI12 | B | Special-purpose Hunting District | at the moment we can not report this data from other ministry | Urša Mežan, EARS | 0 |
| SVN | SI13 | B | Fishing Reserve | at the moment we can not report this data from other ministry | Urša Mežan, EARS | 0 |
| SVN | SI14 | A | Horticultural Monument | stands for parks, promenades, gardens.... It is a »monument of formed nature« | Urša Mežan, EARS | 121 |
| SVN | SI99 | C | Others | the situation changed in 2010, the area is now under natural reserve | Urša Mežan, EARS | 1 |
| Σ: | | | | | | 730 |

4.2 Sites table

Following tests are performed with full sites table as it was updated at national level and meaning of tests is to validate data at technical point of view as well as give basic statistics.

Records marked to be deleted are also included in the test results. They are written in gray italic font to recognize them.

Data Dictionary reference/s:

http://dd.eionet.europa.eu/dstable.jsp?table_id=6123

Summary of the test results

Following table shows overall comments for individual fields of the table. It is a summary aggregated from detailed results.

Sites marked to be deleted are not counted in the summary with exceptions of fields where such records are subjects of the test.

Comments in bold font shows errors or other discrepancies in data.

Column "Detailed test" shows numeric code of particular test where the information shown in table was extracted from. You may check that test result if more details are required.

| Field | Comment | Detailed test |
|--------------------------|--|---------------|
| SITE_CODE | 582 new sites. | 4.2.01 |
| | 1 site (386255) deleted without marking it to be deleted! | 4.2.02 |
| | 12 sites marked to be deleted. Explanation in "NOTES" is missing for 11 of them! Check whether the deletion is not an error and whether it is properly explained for the rest of "To_be_deleted" sites! | 4.2.03 |
| SITE_CODE_NAT | 3 sites have national site codes changed | 4.2.05 |
| | All sites have national site code | 4.2.06 |
| | 30 national site codes are duplicated (92 sites have these codes totally)! | 4.2.07 |
| ISO3 | Filled correctly | 4.2.08 |
| DESIG_ABBR | All sites have designation code | 4.2.10 |
| SITE_NAME | 407 sites have area name changed | 4.2.12 |
| | All sites have name | 4.2.13 |
| | 170 site names are duplicated (384 sites have these names totally). | 4.2.14 |
| SITE_AREA | 27 sites have area changed | 4.2.15 |
| | 2 sites have missing area! | 4.2.16 |
| | 2 sites have SITE_AREA significantly greater/smaler than GIS area or SITE_AREA is greater then reference SITE_AREA of ISO3 country! | 4.2.17 |
| IUCNCAT | 2 sites have IUCN category changed | 4.2.18 |
| | All sites have IUCN category | 4.2.19 |
| NUTS | 2 sites have missing NUTS code! | 4.2.21 |
| YEAR | All sites have year | 4.2.23 |
| Last legal change fields | 50 sites have Last legal change fields filled (at least one). | |
| | 47 sites have year or code of Last legal change changed | 4.2.25 |
| LAT, LON | 44 sites have coordinates changed | 4.2.28 |
| | 2 sites have missing coordinates! | 4.2.29 |
| | 7 pairs of coordinates are duplicated (14 sites have these coordinates totally). | 4.2.31 |
| CDDA_Coordinates_code | All sites have coordinates type code | 4.2.33 |
| | 2 sites have coordinates type codes changed (all from 01 to 00) | 4.2.32 |
| CDDA_Resolution_code | All sites have coordinates resolution code | 4.2.33 |
| | 2 sites have coordinates resolution codes changed (all from 05 to 01) | 4.2.32 |

| Field | Comment | Detailed test |
|-------------------------|---|---------------|
| CDDA_Dissemination_code | All sites have coordinates dissemination code | 4.2.33 |
| | 2 sites have coordinates dissemination codes changed (all from 01 to 05) | 4.2.32 |
| To_be_deleted | 12 sites marked to be deleted. Explanation in "NOTES" field is missing for 11 of them! Check whether reason of deletion is properly explained for rest of the sites. | 4.2.40 |
| EIONET fields | 537 sites have at least one value in record changed. 92 of them have EIONET_CHNG_DATE either missing or not changed! 92 of changed sites have EIONET_CHNG_TYPE either missing or containing not allowed value! | 4.2.41 |
| NOTES | 11 sites have "NOTES" filled. | 4.2.39 |

i 4.2.01 New sites

Data Dictionary reference/s:

http://dd.eionet.europa.eu/data_element.jsp?delem_id=44464

Number of new records in the sites table: **582 (29.72 %)**

Tabular result is too long to display (> 50 records). Here is short summary:

Number of new designated sites (year of designation >= year of previous version): **2**
 Number of old added sites (year of designation < year of previous version): **580**
 Number of other sites (designation year is either empty or suspicious low or high): **0**
 New sites marked to be deleted: **0**
 New sites where SITE_CODE have to be added: **0**

! 4.2.02 Sites deleted without marking them to be deleted

Any record detected by current test is an error at technical point of view, because no any records should be actually deleted during update of data, but instead of that they should be marked "Yes" at "To be deleted" field of same table. Reason why is that all records have unique international code attached and it should be archived even when record will be deleted from database.

Data Dictionary reference/s:

http://dd.eionet.europa.eu/data_element.jsp?delem_id=48374

Number of detected records: **1**

| SITE CODE | SITE CODE NAT | ISO3 | DESIG ABBR | SITE NAME | AREA |
|-----------|---------------|------|------------|---|----------|
| 386255 | 307 | SVN | SI03 | Studenice, kraški izviri nad samostanom | 0 |
| Σ: | | | | | 0 |

? 4.2.03 Sites marked to be deleted

All records that are not actual any more and that should be removed or archived from actual dataset should not be deleted during update, but marked "Yes" at the field "To be deleted". This test is counting them. But moreover, any reason why those records should be deleted should be given to "NOTES" field.

Data Dictionary reference/s:

http://dd.eionet.europa.eu/data_element.jsp?delem_id=48374

Legend - highlightings of result table fields

NOTES Explanation is missing, error!

Present in old Site was not present in previous version of dataset! Check if it is not an error!

Number of detected records: **12 (0.61 %)**

| SITE CODE | SITE CODE NAT | ISO3 | DESIG ABBR | SITE_NAME | AREA | NOTES | Present in old |
|-----------|---------------|------|------------|--|----------|-------|----------------|
| 196472 | 90001 | SVN | SI99 | Iški morost na območju Vrbovskih talov | 63.40000 | | YES |
| 386389 | 1363 | SVN | SI03 | Spodnji slap Pericnika | 0.00000 | | YES |
| 386391 | 1366 | SVN | SI03 | Zgornji slap Pericnika | 0.00000 | | YES |
| 386595 | 1352 | SVN | SI03 | Naravni most nad Zgornjim Pericnikom | 0.00000 | | YES |
| 387028 | 4085 | SVN | SI03 | Vipolže - ciprese pri gradu (del zavarovanega območja Vipolže - Renesancni stari grad) | 0.00000 | | YES |
| 387029 | 4086 | SVN | SI03 | Vipolže - hrast ob vhodu v grad (del zavarovanega območja Vipolže - Renesancni stari grad) | 0.00000 | | YES |
| 387252 | 4078 | SVN | SI03 | Planina - Izviri v Malnih | 6.50000 | | YES |

| SITE CODE | SITE CODE NAT | ISO3 | DESIG ABBR | SITE_NAME | AREA | NOTES | Present in old |
|-----------|---------------|------|------------|--------------------------------|-----------------|----------------------|----------------|
| 387253 | 4082 | SVN | SI03 | Planina - Unška koliševka | 8.30000 | | YES |
| 387254 | 4080 | SVN | SI03 | Planina - Planinska jama | 9.70000 | | YES |
| 387255 | 4079 | SVN | SI03 | Planina - Markova jama v Nartu | 0.30000 | | YES |
| 387273 | 4073 | SVN | SI03 | Mala korita Koritnice | 1.00000 | Site was duplicated. | YES |
| 387281 | 4081 | SVN | SI03 | Planina - Škratovka | 0.20000 | | YES |
| Σ: | | | | | 89.40000 | | |

! 4.2.04 Sites where "SITE_CODE" is duplicated

Number of detected records: 0

i 4.2.05 Sites where "SITE_CODE_NAT" was changed

In principle SITE_CODE_NAT is secondary key field that will be used for analysis when SITE_CODE field is empty, therefore it is very important that this field is also unique and remains unchanged. If it still changes for some reason, please enter that reason to the NOTES field to be taken into account during database analysis.

Data Dictionary reference/s:

http://dd.eionet.europa.eu/data_element.jsp?delem_id=44465

Number of detected records: 3 (0.15 %)

| SITE CODE | SITE CODE NAT | | ISO3 | DESIG ABBR | SITE NAME | SITE AREA |
|-----------|---------------|-----|------|------------|--|------------------|
| | old | new | | | | |
| 326062 | 1343 | 129 | SVN | SI03 | Vremščica - vrh in pobočje | 68.70000 |
| 387260 | 4075 | 120 | SVN | SI03 | Hrašče - osamelec bukovo - jelovega gozda na Pugledu | 65.30000 |
| 387270 | 4083 | 89 | SVN | SI03 | Strmadna na Nanosu - stopnjasto brezno in kotliči z brezni | 0.20000 |
| Σ: | | | | | | 134.20000 |

! 4.2.06 Number of sites by designation where "SITE_CODE_NAT" is empty

Number of detected designations: 0

! 4.2.07 Sites where "SITE_CODE_NAT" is duplicated

SITE_CODE and SITE_CODE_NAT are relational key fields. If SITE_CODE is missing and SITE_CODE_NAT is duplicated it is impossible to relate tables properly and perform database analysis, therefore duplication of SITE_CODE_NAT is taken as an error.

Data Dictionary reference/s:

http://dd.eionet.europa.eu/data_element.jsp?delem_id=44465

Number of detected records: 96

Tabular result is too long to display (> 50 records). Here is condensed list ("To be deleted" sites are excluded):

| list of duplicated SITE_CODE_NATs [number of duplications] |
|---|
| 1686 [5x], 305 [3x], 307 [3x], 322 [2x], 326 [2x], 334 [2x], 335 [2x], 337 [2x], 339 [2x], 342 [3x], 353 [2x], 355 [3x], 359 [3x], 361 [5x], 364 [5x], 375 [5x], 380 [2x], 387 [2x], 394 [4x], 397 [3x], 398 [3x], 401 [2x], 405 [2x], 408 [6x], 413 [2x], 414 [6x], 422 [3x], 445 [2x], 451 [3x], 861 [3x] |

! 4.2.08 Sites where "ISO3" is empty or incorrect

Number of detected records: 0

? 4.2.09 Sites where "DESIG_ABBR" was changed

Number of detected records: 0

! 4.2.10 Sites where "DESIG_ABBR" is empty

Number of detected records: 0

! 4.2.11 Number of sites by designation where "DESIG_ABBR" is not present in "DESIGNATIONS" table

Number of detected designations: 0

i 4.2.12 Sites where "SITE_NAME" was changed

As CDDA is feeding also global database of designated areas it is important to keep site name as unchanged as possible, if there is real legal change, please give remark about it into NOTES field, if it is correction of error, please mark it properly at the EIONET_CHNG_TYPE field (see 4.2.34).

Data Dictionary reference/s:

http://dd.eionet.europa.eu/data_element.jsp?delem_id=48360

Number of detected records: 407 (20.79 %)

Tabular result is too long to display (> 50 records). Here is condensed list ("To be deleted" sites are excluded):

63663 (old: Nanos - južna in zahodna pobočja z vrhovi Pleše, Grmade in Ture; new: Nanos - južna in zahodna pobočja z vrhovi Pleše, Grmade in Ture), 67616 (old: Boc, Plešivec; new: Boč, Plešivec), 67619 (old: Planina - Planinsko polje; new: Planina - območje, Planinsko polje, Planinska jama, Markova jama v Nartu, Škratovka, Izviri v Malnih, Unška koliševka), 67621 (old: Secoveljske soline; new: Sečoveljske soline), 124148 (old: Krajinski park Kamenščak - Hrastovec; new: Krajinski park Kamenščak - Hrastovec), 124151 (old: Krajinski park Racki ribniki - Požeg; new: Krajinski park Rački ribniki - Požeg), 124158 (old: Spominski park revolucionarnih tradicij občine Domžale; new: Spominski park revolucionarnih tradicij občine Domžale), 178725 (old: Zajčja dobrava; new: Zajčja dobrava), 178726 (old: Beka - soteska Glinščice z dolino Griža, ponornimi jamami in arheološkimi lokalitetami Lorencom in grad nad Botačem; new: Beka - soteska Glinščice z dolino Griža, ponornimi jamami in arheološkimi lokalitetami Lorencom in grad nad Botačem), 178732 (old: Krajinski park Boc-Donacka gora; new: Krajinski park Boč-Donacka gora), 196469 (old: Krajinski park Goricko; new: Krajinski park Goričko), 326031 (old: Melišče pod Planjavo; new: Melišče pod Planjavo), 326037 (old: Skalne pecine pod Galko (območje KP Boc Plešivec); new: Skalne pecine pod Galko (območje KP Boč Plešivec)), 326041 (old: Trsticje pri Zg. Gaberniku; new: Trstičje pri Zg. Gaberniku), 326043 (old: Golaki in Smrekova draga - botanična lokaliteta, mrazišče in gozdni rezervat; new: Golaki in Smrekova draga - botanična lokaliteta, mrazišče in gozdni rezervat), 326049 (old: Smrecje v Trnovskem gozdu - mrazišče; new: Smrecje v Trnovskem gozdu - mrazišče), 326050 (old: Del porečja Govškarce; new: Del porečja Govškarce), 326052 (old: Skalnica - območje gore z Marijinim svetiščem; new: Skalnica - območje gore z Marijinim svetiščem), 326055 (old: Kožbana, Krčnik - soteska s koriti in naravnim mostom; new: Kožbana, Krčnik - soteska s koriti in naravnim mostom), 326062 (old: Vremščica - vrh in pobočje; new: Vremščica - vrh in pobočje), 326063 (old: Presihajoca jezera zgornje Pivke - Palško, Petelinjsko, Veliko in Malo Drskovsko jezero; new: Presihajoca jezera zgornje Pivke - Palško, Petelinjsko, Veliko in Malo Drskovsko jezero), 326065 (old: Gor.Kanomlja - izvir v bližini Šinkovceve jame in jama nad izvirom; new: Gor.Kanomlja - izvir v bližini Šinkovceve jame in jama nad izvirom), 326067 (old: Porezen - Porezen v območju občine Idrija; new: Porezen - Porezen v območju občine Idrija), 326069 (old: Črna prst: vrh in pobočja pod vrhom; new: Črna prst: vrh in pobočja pod vrhom), 326070 (old: Krn - Rdeči rob; new: Krn - Rdeči rob), 326071 (old: Log pod Mangrtom: sestoj črnega bora; new: Log pod Mangrtom: sestoj črnega bora), 326072 (old: Mangart: južna pobočja; new: Mangart: južna pobočja), 326073 (old: Morež: južna pobočja; new: Morež: južna pobočja), 326074 (old: Trenta: Kukla; new: Naravni rezervat Kukla-Razor), 326079 (old: Gacnik; new: Gacnik), 326082 (old: Grahovo ob Baci: rastišče venerinih lascev; new: Grahovo ob Baci: rastišče venerinih lascev), 326091 (old: Kuk: rastišče kratkodlakave popkorese; new: Kuk: rastišče kratkodlakave popkorese), 326099 (old: Rocica, Stopnik, Potok in Brsnik; new: Ročica, Stopnik, Potok in Brsnik), 326100 (old: Slapova Beri in soteska Godice; new: Slapova Beri in soteska Godiče), 326102 (old: Soca : Vrsnik korita; new: Soča : Vrsnik korita), 326109 (old: Zadlaščica (korita); new: Zadlaščica (korita)), 326114 (old: Gric Stena v dolini reke Dragonje; new: Grič Stena v dolini reke Dragonje), 326117 (old: Gozdni rezervat Boc; new: Gozdni rezervat Boč), 326118 (old: Gozdni, delno pragozdni rezervat Boc - Plešivec; new: Gozdni, delno pragozdni rezervat Boč - Plešivec), 326120 (old: Gozdni rezervat Črno jezero na Pohorju; new: Gozdni rezervat Črno jezero na Pohorju), 326122 (old: Gozdni rezervat Gradišče; new: Gozdni rezervat Gradišče), 326123 (old: Gozdni rezervat greben Rogle (gozdovi in travišča); new: Gozdni rezervat greben Rogle (gozdovi in travišča)), 326129 (old: Leneš, območje osamelega krasa - geomorfološki rezervat; new: Leneš, območje osamelega krasa - geomorfološki rezervat), 326130 (old: Cezlak, locirano opredeljeni del nahajališča cizlakita; new: Cezlak, locirano opredeljeni del nahajališča cizlakita), 326131 (old: Polskava, nahajališče serpentinita; new: Polskava, nahajališče serpentinita), 326132 (old: Visole, nahajališče serpentinita; new: Visole, nahajališče serpentinita), 326140 (old: Bojtina, Stegnetovo močvirje, pohorsko barje; new: Bojtina, Stegnetovo močvirje, pohorsko barje), 326141 (old: Kamnolomi v dolini Bele - rastišče termofilne flore; new: Kamnolomi v dolini Bele-rastišče termofilne flore), 326142 (old: Bojtina, Prednikovo močvirje, pohorsko

barje; new: Bojtina, Prednikovo močvirje, pohorsko barje), 326143 (old: Bojtina, Trtnikovo močvirje, pohorsko barje; new: Bojtina, Trtnikovo močvirje, pohorsko barje), 326144 (old: Drevored divjih kostanjev v Poljčanah; new: Drevored divjih kostanjev v Poljčanah), 326150 (old: Sorčnikov vrt v Kovaci vasi št. 10; new: Sorčnikov vrt v Kovaci vasi št. 10), 326152 (old: Park pri graščini v Selah (Frajštajn); new: Park pri graščini v Selah (Frajštajn)), 326154 (old: Snežnik-graščinski park; new: Graščinski kompleks Snežnik), 326155 (old: Polhograjski graščinski kompleks; new: Polhograjski graščinski kompleks), 326156 (old: Jezero pri Podpeci; new: Jezero pri Podpeči), 326161 (old: Ljubljana - drevored kostanjev ob Krakovskem nasipu; new: Ljubljana-drevored kostanjev ob Krakovskem nasipu), 326162 (old: Ljubljana - drevored brez ob Eipprovi ulici; new: Ljubljana-drevored brez ob Eipprovi ulici), 326163 (old: Ljubljana - Plečnikova ureditev nabrežij Gradašnice in Ljubljane; new: Ljubljana-Plečnikova ured.nabrežij Gradašnice in Ljubljane), 326165 (old: Kadice; new: Soteska Kadice), 326167 (old: Ljubljanski botanični vrt; new: Ljubljanski botanični vrt), 326169 (old: Opušeni del kamnoloma v Krajevni skupnosti Drenov gric - Lesno brdo; new: Opušeni del kamnoloma v Krajevni skupnosti Drenov gric - Lesno brdo), 326182 (old: Sistem Zatocnih jam in sistem ponornih jam potoka Šice; new: Sistem Zatočnih jam in sistem ponornih jam potoka Šice), 326185 (old: Povirje vzhodno od Bodeš; new: Povirje vzhodno od Bodeš), 326189 (old: Rastišče Loeselove grezovke na Bledu; new: Rastišče Loeselove grezovke na Bledu), 326190 (old: Mocvirje zahodno od Sela pri Bledu; new: Močvirje zahodno od Sela pri Bledu), 326192 (old: Rastišče rezike pri Koritnem; new: Rastišče rezike pri Koritnem), 326193 (old: Mocvirje pri Podhomu; new: Močvirje pri Podhomu), 326194 (old: Trstišča vzhodno od Mužja; new: Trstišča vzhodno od Mužja), 326195 (old: Tirske peci; new: Tirske peči), 326197 (old: Naravni in gozdni rezervat Zlatoličje; new: Naravni in gozdni rezervat Zlatoličje), 326200 (old: Slivniški ribniki - zoološki in botanični naravni spomenik; new: Slivniški ribniki - zoološki in botanični naravni spomenik), 326201 (old: Ostanki stare struge Pesnice pri Pernici - zoološki in botanični naravni spomenik; new: Ostanki stare struge Pesnice pri Pernici - zoološki in botanični naravni spomenik), 326203 (old: Miklavž - izviri in ribniki - hidrološki, zoološki in botanični naravni spomenik; new: Miklavž - izviri in ribniki - hidrološki, zoološki in botanični naravni spomenik), 326204 (old: Race - Turnovi ribniki - botanični in zoološki naravni spomenik; new: Rače - Turnovi ribniki - botanični in zoološki naravni spomenik), 326205 (old: Brezje - Ptici gozd, Gaj - ornitološki naravni spomenik; new: Brezje - Ptici gozd, Gaj - ornitološki naravni spomenik), 326206 (old: Racki ribniki - ornitološki naravni spomenik; new: Racki ribniki - ornitološki naravni spomenik), 326210 (old: Planica - rastišče brsticne lilije - botanični naravni spomenik; new: Planica - rastišče brsticne lilije - botanični naravni spomenik), 326211 (old: Rance - rastišče tis pri Cvrmu - botanični naravni spomenik; new: Ranče - rastišče tis pri Cvrmu - botanični naravni spomenik), 326216 (old: Dragucova - gozd naravni spomenik; new: Dragucova - gozd naravni spomenik), 326219 (old: Mariborski otok - površinsko geomorfološki in botanični naravni spomenik; new: Mariborski otok - površinsko geomorfološki in botanični naravni spomenik), 326222 (old: Ipavcevo - nasad eksot; new: Ipavcevo - nasad eksot), 326225 (old: Vurberg - območje gradu; new: Vurberg - območje gradu), 326228 (old: Maribor - Tabor - Ivasovce nasad eksot; new: Maribor - Tabor - Ivasovce nasad eksot), 326234 (old: Maribor - park na Kidricevem trgu; new: Maribor - park na Kidricevem trgu), 326235 (old: Maribor - Tomšičev drevored; new: Maribor - Tomšičev drevored), 326244 (old: Vrtaci pod Petelinovim vrhu; new: Vrtači pod Petelinovim vrhu), 326248 (old: Ostanki grajskega parka gradu Neuhaus - večji kompleks starih dreves, zlasti hrastov, na pobočju nad grajskim hribom; new: Ostanki grajskega parka gradu Neuhaus - večji kompleks starih dreves, zlasti hrastov, na pobočju nad grajskim hribom), 326255 (old: Smrekov drevored ob graščini Plevna; new: Smrekov drevored ob graščini Plevna), 326257 (old: Šenek - park pri graščini Šenek; new: Šenek - park pri graščini Šenek), 326258 (old: Veliko Brezarjevo brezno in grobišče žrtev povojnih pobojev; new: Veliko Brezarjevo brezno in grobišče žrtev povojnih pobojev), 326260 (old: Fuckovski zdenec; new: Fučkovski zdenec), 326264 (old: Decinska stena; new: Dečinska stena), 326266 (old: Vrhovske vrtače; new: Vrhovske vrtače), 326269 (old: Koraci; new: Koračica), 326273 (old: Hardek, Kukovec vrt ob domaciji št. 7; new: Hardek, Kukovec vrt ob domačiji št. 7), 326276 (old: Rastišče Kluzijevega svišča na Lovrencu; new: Rastišče Kluzijevega svišča na Lovrencu), 326280 (old: Rastišče rumenega sleca; new: Rastišče rumenega sleča), 326282 (old: Pragozd Pecke; new: Pragozd Pečke), 326283 (old: Lipi pri gozdarski koci; new: Lipi pri gozdarski koči), 326290 (old: Černickova jama; new: Černičkova jama), 326294 (old: Fosilno najdišče Vajndol; new: Fosilno najdišče Vajndol), 326302 (old: Sekvoji na Ruperc vrhu; new: Sekvoji na Ruperč vrhu), 326309 (old: Grajski park Otocec; new: Grajski park Otočec), 326311 (old: Obla gorica in Volci hrib; new: Obla gorica in Volčji hrib), 326313 (old: Pokljuška soteska; new: Naravni spomenik Pokljuška soteska), 326315 (old: Brestovica pri Povirju - kal Globocaj; new: Brestovica pri Povirju - kal Globočaj), 326317 (old: Dane pri Divaci - Medjame; new: Dane pri Divači - Medjame), 326318 (old: Divaca - Risnik; new: Divača - Risnik), 326319 (old: Divaca - Bukovnik; new: Divača - Bukovnik), 326320 (old: Hotična - Hotenjske ponikve; new: Hotična - Hotenjske ponikve), 326331 (old: Slavnik - vrh in pobočja; new: Slavnik - vrh in pobočja), 326333 (old: Štanjel - Kopriva - nahajališče kraškega marmorja; new: Štanjel - Kopriva - nahajališče kraškega marmorja), 326334 (old: Vremščica - vrh in pobočja; new: Vremščica - vrh in pobočja), 326335 (old: Debeli rtic; new: Debeli rtič), 326337 (old: Grapa pod Travnikom; new: Naravni spomenik Grapa pod Travnikom in slap Črne vode), 326339 (old: Izvir in slap Nadiže; new: Naravni spomenik Izvir in slap Nadiže), 326350 (old: Skupina hrastov ob poti Novake - Senico; new: Skupina hrastov ob poti Novake - Senično), 326352 (old: Antiklinala v Mestinju; new: spomenikov), 326353 (old: Drevesni in gozdni parki zdravilišča Rogaška slatina in gozdovi v njegovi okolici; new: Drevesni in gozdni parki zdravilišča Rogaška slatina in gozdovi v njegovi okolici), 326358 (old: Potok Biče in močvirski biotopi; new: Potok Biče in močvirski biotopi), 326359 (old: Soca (reka); new: Soča (reka)), 326362 (old: Mala Piščenca pri Kranjski gori; new: Naravni rezervat Mala Piščenca, Sleme nad Tamarjem in Slemenova špica), 326364 (old: Koslerjev gozd (Koslerjeva gošča); new: Koslerjev gozd (Koslerjeva gošča)), 326365 (old: Drevored ob graščini Žovnek; new: Drevored ob graščini Žovnek), 326366 (old: Skalna pecina pod Završjem; new: Skalna pecina pod Završjem), 326367 (old: Bela Pec; new: Bela Peč), 326368 (old: Greben Krvava Pec-Planina; new: Greben Krvava Peč-Planina), 326369 (old: Čebulova dolina; new: Čebulova dolina), 326373 (old: Obrečni prostor Ljubljane, Grubarjevega prekopa in špice; new: Obrečni prostor Ljubljane, Grubarjevega prekopa in špice), 326374 (old: Vrt ob Prelovškovi vili; new: Vrt ob Prelovškovi vili v Zarnikovi ulici 11), 326376 (old: Drevored cibor in lip ob Roški; new: Drevored cibor in lip ob Roški cesti), 326378 (old: Vrt ob Cecevi vili; new: Vrt ob Čečevi vili ob Gruberjevem nabrežju 6), 326381 (old: Hudičeva brv, tesen v ploščatih apnencih; new: Hudičeva brv, tesen v ploščatih apnencih), 326388 (old: Kamnita hiša ali Bezgeceva jama; new: Kamnita hiša ali Bezgečeva jama), 326389 (old: Jama Pekel z Dolino Peklenščice; new: Jama Pekel z Dolino Peklenščice), 326391 (old: Drevoredi, drevesni in cvetlični park ter vrt graščine Brdo pri Lukovici; new: Drevoredi, drevesni in cvetlični park ter vrt graščine Brdo pri Lukovici), 326395 (old: Grajski gric; new: Grajski grič), 326399 (old: Drevesni park graščine Viltuš ob Dravi; new: Drevesni park graščine Viltuš ob Dravi), 326401 (old: Reka Ložnica s poplavnim območjem; new: Reka Ložnica s poplavnim območjem), 326409 (old: Mocvirje Mlaka; new: Močvirje Mlaka), 326410 (old: Pecina, vodna jama; new: Pečina, vodna jama), 326414 (old: Potok Nerajčica z izviri Okno, Stepanjec in Krnica; new: Potok Nerajčica z izviri Okno, Stepanjec in Krnica), 326415 (old: Izvir Toplice; new: Izvir Topličice), 341290 (old: Donacka gora; new: Donačka gora), 341291 (old: Soteska Ločnice; new: Soteska Ločnice), 341293 (old: Pragozdni rezervat na Donacki gori (Rogaški) in Resniku; new: Pragozdni rezervat na Donacki gori (Rogaški) in Resniku), 341302 (old: Kobiljaca; new: Kobiljača), 386379 (old: Bojčnikova lipa v Bojtni št. 11; new: Bojčnikova lipa v Bojtni št. 11), 386381 (old: Morje - Jozefovičeva smreka - dendrološki naravni spomenik; new: Morje - Jozefovičeva smreka - dendrološki naravni spomenik),

386383 (old: Okno v južni steni Škratlite; new: Naravni spomenik Okno v južni steni Škratlite), 386384 (old: Okno v Rjavini; new: Naravni spomenik Okni v Rjavini), 386387 (old: Veliko Prisojnikovo okno; new: Naravni spomenik Veliko Prisojnikovo okno), 386388 (old: Slap Crne vode; new: Slap Črne vode), 386395 (old: Dva kleka na samostanskem nunskem pokopališču v Studenicah; new: Dva kleka na samostanskem nunskem pokopališču v Studenicah), 386397 (old: Dobravlje - Debela pec; new: Dobravlje - Debela peč), 386398 (old: Gorenje - Konjičja jama; new: Gorenje - Konjičja jama), 386404 (old: Lipa na pobočju Ulake; new: Lipa na pobočju Ulake), 386407 (old: Lokev pri Divaci - Jama pod Gaugami; new: Lokev pri Divači - Jama pod Gaugami), 386408 (old: Lokev pri Divaci - Jama Vilenica; new: Lokev pri Divači - Jama Vilenica), 386410 (old: Sežana - Čebulcova jama; new: Sežana - Čebulcova jama), 386411 (old: Sežana - Jama v Golokracini; new: Sežana - Jama v Golokracini), 386417 (old: Pravi kostanj v Poljčanah, Tovarniška št. 34; new: Pravi kostanj v Poljčanah, Tovarniška št. 34), 386435 (old: Lipa v Črešnjevcu št. 91; new: Lipa v Črešnjevcu št. 91), 386437 (old: Švaganova brina v Križeci vasi št. 8; new: Švaganova brina v Križeči vasi št. 8), 386445 (old: Črni topol na Bocu; new: Črni topol na Boču), 386447 (old: Jagodičevi hrasti; new: Jagodičevi hrasti), 386448 (old: Platana pred graščino v Kozjem; new: Platana pred graščino v Kozjem), 386450 (old: Vilna pec; new: Vilna peč), 386453 (old: Ahacicev mokovec v Mariji Reki; new: Ahačičev mokovec v Mariji Reki), 386457 (old: Bocekova macesna v Kotu št. 33; new: Bočekova macesna v Kotu št. 33), 386458 (old: Bocekova macesna v Kotu št. 33; new: Bočekova macesna v Kotu št. 33), 386461 (old: Divji kostanji v Gradišču v Slovenski Bistrici; new: Divji kostanji v Gradišču v Slovenski Bistrici), 386462 (old: Divji kostanji v Gradišču v Slovenski Bistrici; new: Divji kostanji v Gradišču v Slovenski Bistrici), 386471 (old: Lipi pri cerkvi v Krajicu; new: Lipi pri cerkvi v Krajču), 386480 (old: Ermenčeva tisa; new: Ermenčeva tisa), 386490 (old: Spomenik narave rastišč narcis v Veržeju; new: Spomenik narave rastišč narcis v Veržeju), 386491 (old: Spomenik narave rastišč narcis v Veržeju; new: Spomenik narave rastišč narcis v Veržeju), 386496 (old: Izvir Crne (Savinja); new: Izvir Črne (Savinja)), 386499 (old: Okno v grebenu Dovški križ - Škrnatarica; new: Naravni spomenik Okno v grebenu Dovški križ - Škrnatarica), 386508 (old: Geološka znamenitost na Vacah; new: Geološka znamenitost na Vačah), 386512 (old: Lipa pri cerkvi v Smrečju; new: Lipa pri cerkvi v Smrečju), 386514 (old: Dob in crna jelša pri Koprivcu; new: Dob in črna jelša pri Koprivcu), 386517 (old: Lipa pri Trčku; new: Lipa pri Trčku), 386519 (old: Margucova trta v Videžu št. 35; new: Margučova trta v Videžu št. 35), 386520 (old: Margucova lipa v Videžu; new: Margučova lipa v Videžu), 386527 (old: Pragozd na Donacki gori; new: Pragozd na Donački gori), 386528 (old: Drevesni park ob graščini-hiša št. 1 v Sežani; new: Drevesni park ob graščini-hiša št. 1 v Sežani), 386535 (old: Lipa na križišču v Iga vasi; new: Lipa na križišču v Iga vasi), 386542 (old: Lipa na križišču v Babnem polju; new: Lipa na križišču v Babnem polju), 386543 (old: Lipovec severno od odcepa za Koščake ob Zali; new: Lipovec severno od odcepa za Koščake ob Zali), 386546 (old: Tri lipe v Koca vasi; new: Tri lipe v Koča vasi), 386553 (old: Duglazije pod Gradiščem; new: Duglazije pod Gradiščem), 386556 (old: Požiralnik v Klecah (Domišakovo brezno), kraški ponori; new: Požiralnik v Klecah (Domišakovo brezno), kraški ponori), 386557 (old: Požiralnik v Klecah (Domišakovo brezno), kraški ponori; new: Požiralnik v Klecah (Domišakovo brezno), kraški ponori), 386558 (old: Požiralnik v Klecah (Domišakovo brezno), kraški ponori; new: Požiralnik v Klecah (Domišakovo brezno), kraški ponori), 386559 (old: Metecakovi lipi v Motanjah (Stari grad); new: Metecakovi lipi v Motanjah (Stari grad)), 386560 (old: Lipa v Predtrgu, križišče pred tovarno Almira; new: Lipa v Predtrgu, križišče pred tovarno Almira), 386566 (old: Kocetov kostanj v Mariji Reki; new: Kočetov kostanj v Mariji Reki), 386571 (old: Mocilno - Lipa pri cerkvi Sv. Miklavža; new: Močilno - Lipa pri cerkvi Sv. Miklavža), 386573 (old: Turška lipa v Bocni; new: Turška lipa v Bočni), 386577 (old: Divji kostanji ob graščini v Dolnjem Zemonu; new: Divji kostanji ob graščini v Dolnjem Zemonu), 386579 (old: Hrasti v Zarecici; new: Hrasti v Zarečici), 386583 (old: Korošiceve lipe v Frajhajmu; new: Korošiceve lipe v Frajhajmu), 386584 (old: Korošiceve lipe v Frajhajmu; new: Korošiceve lipe v Frajhajmu), 386585 (old: Korošiceve lipe v Frajhajmu; new: Korošiceve lipe v Frajhajmu), 386586 (old: Korošiceve lipe v Frajhajmu; new: Korošiceve lipe v Frajhajmu), 386587 (old: Korošiceve lipe v Frajhajmu; new: Korošiceve lipe v Frajhajmu), 386589 (old: Pecovnikovi lipi v Frajhajmu št. 98; new: Pečovnikovi lipi v Frajhajmu št. 98), 386590 (old: Pecovnikovi lipi v Frajhajmu št. 98; new: Pečovnikovi lipi v Frajhajmu št. 98), 386594 (old: Lipa pri župnišču v Makolah; new: Lipa pri župnišču v Makolah), 386604 (old: Malecnik - Topol - dendrološki naravni spomenik; new: Malečnik - Topol - dendrološki naravni spomenik), 386613 (old: Rošpoh - Govedicev pravi kostanj - dendrološki naravni spomenik; new: Rošpoh - Govedicev pravi kostanj - dendrološki naravni spomenik), 386621 (old: Domadenikov domači kostanj - dendrološki naravni spomenik; new: Domadenikov domači kostanj - dendrološki naravni spomenik), 386624 (old: Raciška pecina (Jama pri Racicah); new: Raciška pečina (Jama pri Račicah)), 386625 (old: Levčnikova lipa v Smrečnem št. 20; new: Levičnikova lipa v Smrečnem št. 20), 386626 (old: Lipa na Racovniku pred Debenčovo hišo; new: Lipa na Racovniku pred Debenčovo hišo), 386628 (old: Drevored divjega kostanja v Tomšičevi ulici; new: Drevored divjega kostanja v Tomšičevi ulici), 386636 (old: Sežana - Ulcarjeva jama v Paredu; new: Sežana - Ulčarjeva jama v Paredu), 386637 (old: Divaca - kapnik v udorni vrtaci JV od naselja; new: Divača - kapnik v udorni vrtači JV od naselja), 386639 (old: Kosmacevi tisi; new: Kosmačevi tisi), 386640 (old: Slapišče Palenk; new: Slapišče Palenk), 386650 (old: Rakitovec - pecina v Radotah; new: Rakitovec - pečina v Radotah), 386655 (old: Lipa v Petrovcah; new: Lipa v Petrovčah), 386656 (old: Lipa v Peckah št. 21; new: Lipa v Pečkah št. 21), 386657 (old: Dob v Peckah št. 21; new: Dob v Pečkah št. 21), 386659 (old: Beraničeva lipa v Zgornji Polskavi ob Vinogradniški ulici št. 3; new: Beraničeva lipa v Zgornji Polskavi ob Vinogradniški ulici št. 3), 386665 (old: Žirje - Juncja jama; new: Žirje - Junčja jama), 386670 (old: Fosili v Kozji dnini; new: Naravni spomenik Fosili v Kozji dnini), 386671 (old: Hornovo okno; new: Naravni spomenik Hornovo okno), 386673 (old: Dane pri Divaci - hrast Oplutnik; new: Dane pri Divači - hrast Oplutnik), 386674 (old: Divaca - Divaška jama; new: Divača - Divaška jama), 386675 (old: Divaca - Kacna jama; new: Divača - Kačna jama), 386679 (old: Gradišče pri Materiji - Martinjska jama; new: Gradišče pri Materiji - Martinjska jama), 386682 (old: Borl, varovano območje gradu Borl; new: Borl, varovano območje gradu Borl), 386688 (old: Graščinski park in grad na Kromberku; new: Graščinski park in grad na Kromberku), 386690 (old: Klasinceva lipa - dendrološki naravni spomenik; new: Klasinčeva lipa - dendrološki naravni spomenik), 386704 (old: Kolenceva lipa; new: Kolenčeva lipa), 386708 (old: Mocnikovi tisi nad Studenicami; new: Močnikovi tisi nad Studenicami), 386709 (old: Mocnikovi tisi nad Studenicami; new: Močnikovi tisi nad Studenicami), 386710 (old: Vanturjeva tisa v Križeci vasi št. 13; new: Vanturjeva tisa v Križeči vasi št. 13), 386711 (old: Švaganova brina v Križeči vasi št. 8; new: Švaganova brina v Križeči vasi št. 8), 386716 (old: Rance - lipa na koti 636m - dendrološki naravni spomenik; new: Rance - lipa na koti 636m - dendrološki naravni spomenik), 386726 (old: Lipa, Markovci, ob kapeli v središču vasi; new: Lipa, Markovci, ob kapeli v središču vasi), 386733 (old: Krašovceva lipa - dendrološki naravni spomenik; new: Krašovčeva lipa - dendrološki naravni spomenik), 386736 (old: Kobaletova češnja v Zgornjem Prebukovju št. 31; new: Kobaletova češnja v Zgornjem Prebukovju št. 31), 386739 (old: Črni topol v Grižah; new: Črni topol v Grižah), 386745 (old: Hrastovec pri Zavrcu, okrasni nasad in kameniti suhi zid; new: Hrastovec pri Zavrchu, okrasni nasad in kameniti suhi zid), 386749 (old: Smogavceva lipa v Planini št. 8; new: Smogavčeva lipa v Planini št. 8), 386753 (old: Tepka pod Golcami; new: Tepka pod Golčami), 386755 (old: Bukev nad Boričami; new: Bukev nad Boričami), 386766 (old: Marmena jama (pecina pod hruško); new: Marmena jama (pečina pod hruško)), 386767 (old: Pecina Jabucinov stržen; new: Pečina Jabucinov stržen), 386768 (old: Ulica pecina; new: Ulica pečina), 386769 (old: Racka vrata; new: Račka vrata), 386770 (old: 5 duglazij pri lovski koci; new: 5 duglazij pri lovski koči), 386776 (old: Čuga v Šeneku; new: Čuga v Šeneku), 386779 (old: Janžiceva lipa v Frajhajmu št. 6; new: Janžičeva lipa v Frajhajmu št. 6), 386783 (old: Cemprinov nasad na Kladjeku pod

Črnim vrhom na Pohorju; new: Cemprinov nasad na Kladjeku pod Črnim vrhom na Pohorju), 386784 (old: Metecakovi lipi v Motanjah (Stari grad); new: Metečakovi lipi v Motanjah (Stari grad)), 386788 (old: Drevored na Adamič-Lundrovem nabrežju; new: Drevored na Adamič-Lundrovem nabrežju), 386790 (old: Rastišče velikonocnice na Bocu (območje KP Boc-Plešivec); new: Rastišče velikonocnice na Boču (območje KP Boc-Plešivec)), 386791 (old: Kramariceva lipa v Kunšperku; new: Kramariceva lipa v Kunšperku), 386797 (old: Lipa v Stražišču; new: Lipa v Stražišču), 386799 (old: Lipa v Koroščah; new: Lipa v Koroščah), 386801 (old: Lipa nad kmetijo Zgornji Bojcnik v Bojtni; new: Lipa nad kmetijo Zgornji Bojcnik v Bojtni), 386805 (old: Platani na križišču Strelške ceste in Strossmayerjeve ulice; new: Platani na križišču Strelške ceste in Strossmayerjeve ulice), 386807 (old: Štehceva bukev; new: Štehceva bukev), 386811 (old: Kacija smreka pod Tolstim vrhom; new: Kačja smreka pod Tolstim vrhom), 386824 (old: Martinčekovi tisi - dendrološki naravni spomenik; new: Martinčekovi tisi - dendrološki naravni spomenik), 386827 (old: Visocnikova tisa - dendrološki naravni spomenik; new: Visocnikova tisa - dendrološki naravni spomenik), 386838 (old: Veliki Brebrovnik št. 105, pravi kostanj Simonc - Blumenau; new: Veliki Brebrovnik št. 105, pravi kostanj Simonc - Blumenau), 386839 (old: Gradišče pri Materiji - jama pod Mavrovcem; new: Gradišče pri Materiji - jama pod Mavrovcem), 386840 (old: Skadanščina - pecina v Zjatih; new: Skadanščina - pecina v Zjatih), 386843 (old: Središče, lipa na Gradišču; new: Središče, lipa na Gradišču), 386844 (old: Bodika, Kupcinji vrh 26; new: Bodika, Kupcinji vrh 26), 386847 (old: Škorš pri Vrtačnikovi domačiji; new: Škorš pri Vrtačnikovi domačiji), 386852 (old: Majheniceva smreka v Dobricu; new: Majheniceva smreka v Dobriču), 386855 (old: Rastišče rakitovca Središče ob Dravi; new: Rastišče rakitovca Središče ob Dravi), 386857 (old: Skadanščina - Jama Medvedjak; new: Skadanščina - Jama Medvedjak), 386865 (old: Rjavceva jama; new: Rjavceva jama), 386873 (old: Divja kostanja v Recici; new: Divja kostanja v Rečici), 386881 (old: Hudo (na poti proti Visočam) - kostanj (C. sativa); new: Hudo (na poti proti Visočam) - kostanj (C. sativa)), 386887 (old: 2 domaca kostanja v Breznici; new: 2 domača kostanja v Breznici), 386890 (old: Lipa pred cerkvijo na Pokojišču; new: Lipa pred cerkvijo na Pokojišču), 386894 (old: Žički grobeljnik; new: Žički grobeljnik), 386908 (old: Brezno ob Lenčajski cesti; new: Brezno ob Lenčajski cesti), 386910 (old: Središče ob Dravi, maklen ob Poštni ulici; new: Središče ob Dravi, maklen ob Poštni ulici), 386912 (old: Trije stari dobi pri Čadramu; new: Trije stari dobi pri Čadramu), 386913 (old: Lipa v Zgornji Radovni; new: Naravni spomenik Lipa v Zgornji Radovni (Gogalova lipa)), 386919 (old: Ledena jama pri Kuncu; new: Ledena jama pri Kunču), 386921 (old: Črmošnjiška jelka; new: Črmošnjiška jelka), 386925 (old: Lipe pri Petercu; new: Lipe pri Peterču), 386930 (old: Lipa pri Brenču; new: Lipa pri Brenču), 386935 (old: Pusticekov kostanj v Brezju pri Poljčanah; new: Pusticekov kostanj v Brezju pri Poljčanah), 386936 (old: Pušnarjeva lipa v Brezjah pri Poljčanah št. 19; new: Pušnarjeva lipa v Brezjah pri Poljčanah št. 19), 386937 (old: Kovaceva tisa v Križci vasi št. 11; new: Kovaceva tisa v Križci vasi št. 11), 386938 (old: Golecanova lipa v Hošnici št. 97; new: Golecanova lipa v Hošnici št. 97), 386948 (old: Presihajoci studenec; new: Presihajoci studenec), 386952 (old: Lipa v Čadramu št. 21; new: Lipa v Čadramu št. 21), 386953 (old: Lipa pri cerkvi sv. Janeza Krstnika v Čadramu; new: Lipa pri cerkvi sv. Janeza Krstnika v Čadramu), 386954 (old: Trije stari dobi pri Čadramu; new: Trije stari dobi pri Čadramu), 386955 (old: Trije stari dobi pri Čadramu; new: Trije stari dobi pri Čadramu), 386956 (old: Divji kostanj na Gradišču; new: Divji kostanj na Gradišču), 386961 (old: Ackova lipa v Repu št. 7; new: Ackova lipa v Repu št. 7), 386965 (old: Park Ajdovščina; new: Park Ajdovščina), 386970 (old: Bodika pri kapeli v Cecah; new: Bodika pri kapeli v Cečah), 386975 (old: Simetrična zasaditev pred šolo (parc. Št. 277) s po dvema divjima kostanjema obstransko in lipo centralno; new: Simetrična zasaditev pred šolo (parc. Št. 277) s po dvema divjima kostanjema obstransko in lipo centralno), 386986 (old: Zavrc, nasad eksot pri gradu; new: Zavrc, nasad eksot pri gradu), 386987 (old: Spomenik narave - naravni gozd med cesto Borl - Zavrc in Dravo; new: Spomenik narave - naravni gozd med cesto Borl - Zavrc in Dravo), 386988 (old: Spomeniki narave, rastišča redkih rastlin v k.o. Drenovcu; new: Spomeniki narave, rastišča redkih rastlin v k.o. Drenovcu), 386989 (old: Pocakovo - Stebrasta smreka; new: Počakovo - Stebrasta smreka), 386992 (old: Hoce - lipi ob cesti proti Ž.P. - dendrološki naravni spomenik; new: Hoče - lipi ob cesti proti Ž.P. - dendrološki naravni spomenik), 386993 (old: Černecova lipa - dendrološki naravni spomenik; new: Černčecova lipa - dendrološki naravni spomenik), 386995 (old: Lipa pod Hocko koco - dendrološki naravni spomenik; new: Lipa pod Hocko kočo - dendrološki naravni spomenik), 387006 (old: Hohlerjeve lipe v Smrečnem št. 16; new: Hohlerjeve lipe v Smrečnem št. 16), 387007 (old: Hohlerjeve lipe v Smrečnem št. 16; new: Hohlerjeve lipe v Smrečnem št. 16), 387013 (old: Soca: lipa pred p.c. sv. Jožefa; new: Naravni spomenik Soča - lipa pred cerkvijo sv. Jožefa), 387015 (old: Orehek - lipa ob poti proti graščini; new: Orehek - lipa ob poti proti graščini), 387017 (old: Lokvica, Jama pod Pecinko; new: Lokvica, Jama pod Pecinko), 387022 (old: Duglaziji nad Grčarevcem; new: Duglaziji nad Grčarevcem), 387024 (old: Drevesni park Dvor - Hotemež pri Radečah pri Zidanem mostu; new: Drevesni park Dvor - Hotemež pri Radečah pri Zidanem mostu), 387025 (old: Parkovni kompleks zdravilišče Rimske Toplice; new: Parkovni kompleks zdravilišče Rimske Toplice), 387030 (old: Spomenik narave - gozd s kolonijo sivih capelj; new: Spomenik narave - gozd s kolonijo sivih čapelj), 387031 (old: Bukev, k.o. Čermožišče, Kmetijski kombinat Ptuj; new: Bukev, k.o. Čermožišče, Kmetijski kombinat Ptuj), 387033 (old: Solcavska tisa; new: Solčavska tisa), 387034 (old: Grajski drevesni in gozdni park v Češeniku; new: Grajski drevesni in gozdni park v Češeniku), 387044 (old: V H zaraščena bora; new: V H zaraščena bora), 387052 (old: Mikova lipa v Smrečnem št. 14; new: Mikova lipa v Smrečnem št. 14), 387054 (old: Blažičev bor v Ošlju na Pohorju; new: Blažičev bor v Ošlju na Pohorju), 387056 (old: Lipa pri cerkvi sv. Barbare v Markečici; new: Lipa pri cerkvi sv. Barbare v Markečici), 387060 (old: Dob, Mostje, spomenik Slovenjgoriški ceti; new: Dob, Mostje, spomenik Slovenjgoriški ceti), 387064 (old: Pri Ivanu Jezniku, Št. Janž št. 17 (Dravčbaher) na koncu sadonosnika črni bor s premerom debla 110 cm, ter z obsegom 340; new: Pri Ivanu Jezniku, Št. Janž št. 17 (Dravčbaher) na koncu sadonosnika črni bor s premerom debla 110 cm, ter z obsegom 340), 387070 (old: Loka pri Rošnji - rastišče Rakitovca ob Miklavškem potoku - botanični naravni spomenik; new: Loka pri Rošnji - rastišče Rakitovca ob Miklavškem potoku - botanični naravni spomenik), 387071 (old: Duplek - rastišči rakitovca - botanični naravni spomenik; new: Duplek - rastišči rakitovca - botanični naravni spomenik), 387075 (old: Završki ceren; new: Završki čeren), 387077 (old: Izvir Mitovščice; new: Izvir Mitovščice), 387082 (old: Žerjavova češnja v Ošlju; new: Žerjavova češnja v Ošlju), 387084 (old: Stara eksotična drevesa na Ipavčevem v Pivoli; new: Stara eksotična drevesa na Ipavčevem v Pivoli), 387091 (old: Skalnat obelisk Igla v Solcavi; new: Skalnat obelisk Igla v Solčavi), 387093 (old: Lipa na dvorišču kmetijskega kombinata na Šmartnem na Pohorju; new: Lipa na dvorišču kmetijskega kombinata na Šmartnem na Pohorju), 387100 (old: Bukev in ginko pri Mlecni; new: Bukev in ginko pri Mlečni), 387101 (old: Ackova lipa v Bojtni št. 8; new: Ackova lipa v Bojtni št. 8), 387107 (old: Jama Štangovc; new: Jama "Štangovc"), 387108 (old: Logatec-drevored lip; new: Logatec - drevored lip), 387110 (old: Lipa nad Čemšenikom; new: Lipa nad Čemšenikom), 387111 (old: 4 pušpanji pri Vrtačniku; new: 4 pušpanji pri Vrtačniku), 387114 (old: Lipa in 3 crni bori na Sveti gori; new: Lipa in 3 črni bori na Sveti gori), 387138 (old: Črnogova tisa, stara tisa v Podbocu št. 1; new: Črnogova tisa, stara tisa v Podboču št. 1), 387139 (old: Lipa pri cerkvi v Zgor njih Poljčanah; new: Lipa pri cerkvi v Zgornjih Poljčanah), 387140 (old: Petrinova lipa v Zgornjih Poljčanah št. 20; new: Petrinova lipa v Zgornjih Poljčanah št. 20), 387145 (old: Dva kleka na samostanskem nunskem pokopališču v Studenicah; new: Dva kleka na samostanskem nunskem pokopališču v Studenicah), 387146 (old: Ratece ob cesti - lipa (T. pl.); new: Rateče ob cesti - lipa (T. pl.)), 387148 (old: Lipa pri kmetiji Spodnji Višič, Kot št. 28; new: Lipa pri kmetiji Spodnji Višič, Kot št. 28), 387149 (old: Lipa pri kmetiji Zgornji Višič, Kot št. 30; new: Lipa pri kmetiji Zgornji Višič, Kot št. 30), 387153 (old: Lipa na

Jerinovem Gricu; new: Lipa na Jerinovem Griču), 387157 (old: Lipa pri gostilni Turšic; new: Lipa pri gostilni Turšič), 387158 (old: Bukev pred stavbo občine Vrhnika; new: Bukev pred stavbo občine Vrhnika), 387159 (old: Lipa ob cerkvi v Rjavcah; new: Lipa ob cerkvi v Rjavcah), 387160 (old: Lipa pri cerkvi v Celjah; new: Lipa pri cerkvi v Čeljah), 387161 (old: Lipe ob pokopališču v Jelšanah; new: Lipe ob pokopališču v Jelšanah), 387166 (old: Lipe ob cerkvi v Racicah; new: Lipe ob cerkvi v Račicah), 387170 (old: Hocko Pohorje - bukev - dendrološki naravni spomenik; new: Hočko Pohorje - bukev - dendrološki naravni spomenik), 387171 (old: Ložakov dob v Partovcu pri Markečici; new: Ložakov dob v Partovcu pri Markečici), 387174 (old: Ozimiceva lipa v Zgornji Ložnici št. 19; new: Ozimičeva lipa v Zgornji Ložnici št. 19), 387178 (old: Turnišče, okolje gradu; new: Turnišče, okolje gradu), 387179 (old: Spomeniki narave - rastišče tise v k.o. Pohorje; new: Spomeniki narave - rastišče tise v k.o. Pohorje), 387189 (old: V Št. Janžu nad Dravcami pri cerkvi dve pokrajinsko lepi lipi; new: V Št. Janžu nad Dravcami pri cerkvi dve pokrajinsko lepi lipi), 387192 (old: Bodika, Kupčnji vrh 25; new: Bodika, Kupčnji vrh 25), 387193 (old: Devetero domaćih kostanjev v bližini vasi Hudo; new: Devetero domaćih kostanjev v bližini vasi Hudo), 387196 (old: Visočnikov javor; new: Visočnikov javor), 387197 (old: Belojača, podzemeljska jama, geomorfološki podzemeljski naravni spomenik; new: Belojača, podzemeljska jama, geomorfološki podzemeljski naravni spomenik), 387198 (old: Mocilno - Gašperjev kostanj; new: Močilno - Gašperjev kostanj), 387204 (old: Divji kostanji v Gradišču v Slovenski Bistrici; new: Divji kostanji v Gradišču v Slovenski Bistrici), 387205 (old: Bukev v Čukovem bregu; new: Bukev v Čukovem bregu), 387209 (old: Lipa na Cevici; new: Lipa na Čevici), 387214 (old: Kacija smreka pri D. Logatcu; new: Kačja smreka pri D. Logatcu), 387217 (old: Spomenik narave rastišč narcis v Veržetu; new: Spomenik narave rastišč narcis v Veržetu), 387218 (old: Platana, Potrčeva 9; new: Platana, Potrčeva 9), 387220 (old: 2 domača kostanja v Zajecarju; new: 2 domača kostanja v Zaječarju), 387222 (old: Lipa pri Črtu; new: Lipa pri Črtu), 387223 (old: Lipa pri Andrejcevihi; new: Lipa pri Andrejčevih), 387224 (old: Bukev pri Spolovicarju; new: Bukev pri Spolovičarju), 387225 (old: Brezno pri Ogelnicah nad koco Debeli kamen; new: Brezno pri Ogelnicah nad kočo Debeli kamen), 387242 (old: Lipa na Hmeljčicu; new: Lipa na Hmeljčiču), 387244 (old: Hotična - Široka jama; new: Hotična - Široka jama), 387246 (old: Dane pri Divaci - jama nad Škrinjcarjo; new: Dane pri Divači - jama nad Škrinjcarjo), 387250 (old: Geološke plasti pri Ključu; new: Geološke plasti pri Ključu), 387251 (old: Cendova jama; new: Čendova jama), 387257 (old: Bukovje - Volčja jama; new: Bukovje - Volčja jama), 387260 (old: Hrašče - osamelec bukovo - jelovega gozda na Pugledu; new: Hrašče - osamelec bukovo - jelovega gozda na Pugledu), 387261 (old: Cerkljanski vrh, Zaganjalka - presihajoči izvir v Volkovi grapi pod Cerkljanskim vrhom; new: Cerkljanski vrh, Zaganjalka - presihajoči izvir v Volkovi grapi pod Cerkljanskim vrhom), 387263 (old: Gor. Kanomlja - Studenčkova jama ali Jama pri Studenčku; new: Gor. Kanomlja - Studenčkova jama ali Jama pri Studenčku), 387265 (old: Idrijski log - Habeckovo brezno; new: Idrijski log - Habeckovo brezno), 387268 (old: Godovic - Kacija smreka; new: Godovič - Kačja smreka), 387270 (old: Strmadna na Nanosu - stopnjasto brezno in kotlici z brezni; new: Strmadna na Nanosu - stopnjasto brezno in kotliči z brezni), 387271 (old: Speleološki sistem podzemeljske Rakuljščice - (med Sajevčami in Novo Sušico); new: Speleološki sistem podzemeljske Rakuljščice - (med Sajevčami in Novo Sušico)), 387276 (old: Golobaršček; new: Golobaršček), 387279 (old: Črnelso brezno; new: Črnelso brezno), 387290 (old: Vrt ob hiši Tomšičeva 12 (PEN); new: Vrt ob hiši Tomšičeva 12 (PEN)), 387292 (old: Park med Prešernovo in kulturnim domom Ivana Cankarja (Kidričev park); new: Park med Prešernovo in kulturnim domom Ivana Cankarja (Kidričev park)), 387299 (old: Mocilnik; new: Močilnik), 387301 (old: Jurcevo šotišče; new: Jurčevo šotišče), 387304 (old: Velikonocnice v Boletini; new: Velikonocnice v Boletini), 387309 (old: Tabor nad Črnicami - območje z arheološkimi ostalinami, Taborom in sotesko Konjščak; new: Tabor nad Črnicami - območje z arheološkimi ostalinami, Taborom in sotesko Konjščak), 387310 (old: Vipava - območje jedra s spomeniki in znamenitostmi; new: Vipava - območje jedra s spomeniki in znamenitostmi)

? 4.2.13 Number of sites by designation where "SITE_NAME" is empty

Number of detected designations: 0

i 4.2.14 Sites where "SITE_NAME" is duplicated

Although the site name is not really a key field result of that test is given to be checked at national level if it corresponds to national database and also still suggestion is to give site names at national level such way that they also can be unique if it is possible of course, it will also help any kind of statistical analysis also at national level.

Data Dictionary reference/s:

http://dd.eionet.europa.eu/data_element.jsp?delem_id=48360

Number of detected records: 386

Tabular result is too long to display (> 50 records). Here is condensed list ("To be deleted" sites are excluded):

| list of duplicated SITE NAMES [number of duplications] | |
|---|--|
| Adamove lipe v Kotu št. 27 [3x], Ajdovska jama [2x], Ajdovska peč [2x], Ajdovska planota [2x], Avče [2x], Babja luknja [2x], Banjšice [2x], Bezgovka [2x], Bidovčeva jama [2x], Blegoš [2x], Bloščica [2x], Boč - Haloze - Donačka gora [2x], Bočekova macesna v Kotu št. 33 [2x], Boreci [2x], Bošakove tise, dve stari tisi v Studenicah [2x], Boštanj [2x], Breznica [2x], Briše [2x], Bukve v Vrhlah [2x], Butajnova [2x], Čatež [2x], Čemšeniška planina [2x], Cerkno - Zakriž [2x], Črna dolina pri Grosuplju [2x], Debeli rtič [2x], Divja jama nad Plavmi [2x], Divji kostanji v Gradišču v Slovenski Bistrici [3x], Dobličica [2x], Dobrava [2x], Dole pri Litiji [2x], Dolgi potok na Rudnici [2x], Dolina Branice [2x], Drava [2x], Dravinjska dolina [2x], Dva kleka na samostanskem nunskem pokopališču v Studenicah [2x], Dva kleka ob cerkvenem portalu v samostanu v Studenicah [2x], Dve lipi ob izviru v Studenicah [2x], Goričko [3x], Gornji kal [2x], Gorska grapa [2x], Grabonoš [2x], Grmova lipa v Kotu [2x], Hohlerjeve lipe v Smrečnem št. 16 [3x], Idrijca s pritoki [2x], Ihan [2x], Ihanska jama [2x], Jama na Pucovem Kuclu [2x], Jama v Globinah [2x], Jelenk [2x], Jezeri v Fiesi [2x], Jezersko V Robcih - lipa (T. pl.) [4x], Ježevec [2x], Jiblerjeve lipe v Kotu št. 9 [3x], Jovsi [2x], Julijske Alpe [3x], Juršinci [2x], Južni obronki Trnovskega gozda [2x], Kamenški potok [2x], Kamniško - Savinjske Alpe [2x], Kandrše [2x], Karavanke [2x], Kendrove robe [2x], Kobariško Blato [2x], Kočevsko [2x], Kočno ob Ložnici [2x], Kolpa [3x], Koprivnica [2x], Korošičeve lipe v Krajinskem parku [5x], Kotarjeva prepadna [3x], Kozja luknja [2x], Kozje stene pri Slivnici [2x], Krakovski gozd [2x], Kras [3x], Krasnica [2x], Kresnikove lipe v Bojtni št. 9 [5x], Krimsko hribovje - Menišija [2x], Krka [2x], Kropa [2x], Kum [2x], Lahinja [2x], Ligojna [2x], Lipe na Šmartnem na Pohorju [5x], Lipi in kostanj pri gradu v Slovenski Bistrici [3x], Lipi in kostanj pri kapelici pri cerkvi sv. Jožefa [3x], Lipi pri cerkvi sv. Ane v Starem gradu [2x], Lipovšček [2x], Ljubljana - Zgornje Poljane [2x], Ljubljansko barje [3x], Ložnica [2x], Lučka jama [2x], Marijino brezno [2x], Matarsko podolje [2x], Medvedje Brdo [2x], Metekakovi lipi v Motanjah (Stari grad) [2x], Metlika [2x], Mirna [2x], Močnikovi tisi nad Studenicami [2x], Mrzla jama pri Prestranku [2x], Mura [2x], Nadiža s pritoki [2x], Nanošica - porečje [2x], Nemški Rovt [2x], Notranjski Snežnik [2x], Notranjski trikotnik [2x], Obistove skale [2x], Obrež [2x], Ocvirkova jama [2x], Otalež - Lazec [2x], Pečovnikovi lipi v Frajhamu št. 98 [2x], Petanjansko jama [2x], Petrišina jama [2x], Pikrnica - Selčnica [2x], Piranski klif [2x], Podpeška jama [3x], Podreber - Dvor [2x], Podvinci [2x], Pohorje [3x], Polšnik [2x], Povirje vzhodno od Bodešč [2x], Požiralnik v Klečah (Domišakovo brezno), kraški ponori [3x], Prastari in zdravi hrasti [5x], Predvor (pri Domu onemoglih) - platana [2x], Rački ribniki - Požeg [2x], Radgonsko - Kapelske Gorice [2x], Radulja [2x], Raja peč [2x], Ramšakove lipe v Kotu št. 5 [4x], Ribniška dolina [2x], Sečoveljske soline [2x], Šetorjev vetni pas iz lip in topolov v Frajhamu št. 17 [6x], Šimenkova jama [2x], Skednevnica [2x], Škocjan [2x], Škocjanski zatok [4x], Slavinjski Ravniki [2x], Slivniško Pohorje - bukev - dendrološki naravni spomenik [2x], Slovenske Konjice [2x], Slugova jama [2x], Snežnik - Pivka [2x], Spomenik narave rastišč narcis v Veržetu [3x], Strunjske soline s Stjužo [2x], Studenice, kraški izviri nad samostanom [3x], Šumberk [2x], Šurcova lipa (velika) v Frajhamu št. 72 [2x], Sušački, Smrdejski in Fabski potok [2x], Švaganova brina v Križeči vasi št. 8 [2x], Temenica [2x], Termotov lipov vetni pas v Bojtni št. 7 [6x], Tošč [2x], Triglav [2x], Trije stari dobi pri Čadramu [3x], Ukovnik [2x], Vejar [2x], Veliko bukove [2x], Velovlek [2x], Vintarjevec [2x], Vir pri Stični [2x], Vodena jama [2x], Volčke [2x], Votla peč [2x], Vrhek [2x], Vrzdenec [2x], Zadnje struge pri Suhadolah [2x], Zaplana [2x], Žejna dolina [2x], Zelenci [2x], Zgornja Idrijca [2x], Zgornja Jablanica [2x], Znojile [2x], Županova jama [2x] | |

i 4.2.15 Sites where "SITE_AREA" was changed

When size entry of the site has changed it may refer to correction of error or real update of site record, please mark it properly at the EIONET_CHNG_TYPE field (see 4.2.34).

Data Dictionary reference/s:

http://dd.eionet.europa.eu/data_element.jsp?delem_id=48361

Number of detected records: **27 (1.38 %)**

| SITE CODE | SITE CODE NAT | ISO3 | DESIG ABBR | SITE NAME | SITE AREA | | NOTES |
|-----------|---------------|------|------------|----------------------------------|-----------|-------------|-------|
| | | | | | old | new | |
| 63659 | 3 | SVN | SI06 | Golte | 1223 | 1132.20000 | |
| 67621 | 1814 | SVN | SI06 | Sečoveljske soline | 722 | 721.40000 | |
| 67622 | 1742 | SVN | SI06 | Tivoli, Rožnik in Šišenski hrib | 509 | 459.40000 | |
| 124150 | 881 | SVN | SI06 | Mašun | 88 | 87.50000 | |
| 124155 | 278 | SVN | SI06 | Krajinski park Žabljek | 176 | 175.50000 | |
| 124157 | 1413 | SVN | SI05 | Kozjanski park | 20760 | 20308.80000 | |
| 178725 | 1057 | SVN | SI06 | Zajčja dobava | 66 | 64.90000 | |
| 178730 | 1002 | SVN | SI06 | Krajinski park Ponikovski kras | 1770 | 1769.50000 | |
| 178735 | 1815 | SVN | SI05 | Notranjski regijski park | 22811 | 22281.50000 | |
| 326032 | 5 | SVN | SI02 | Greben Smrekovec-Komen | 362.7 | 353.40000 | |
| 326040 | 59 | SVN | SI03 | Gruska jama | 12.4 | 8.90000 | |
| 326155 | 467 | SVN | SI14 | Polhograjski graščinski kompleks | 30.6 | 23.00000 | |
| 326159 | 492 | SVN | SI14 | Tivoli | 50.1 | 43.20000 | |

| SITE CODE | SITE CODE NAT | ISO3 | DESIG ABBR | SITE NAME | SITE AREA | | NOTES |
|-----------|---------------|------|------------|---|-----------|-------------|---------------------|
| | | | | | old | new | |
| 326258 | 1042 | SVN | SI14 | Veliko Brezarjevo brezno in grobišče žrtev povojnih pobojev | 8.8 | 0.40000 | |
| 326359 | 196 | SVN | SI03 | Soča (reka) | 21.9 | 1880.80000 | Error in Site-area. |
| 326373 | 1713 | SVN | SI14 | Obrečni prostor Ljubljani, Grubarjevega prekopa in Špice | 20.9 | 16.00000 | |
| 386383 | 1354 | SVN | SI03 | Naravni spomenik Okno v južni steni Škrlatice | 0 | 0.70000 | |
| 386384 | 1355 | SVN | SI03 | Naravni spomenik Okni v Rjavini | 0 | 3.70000 | |
| 386387 | 1359 | SVN | SI03 | Naravni spomenik Veliko Prisojnikovo okno | 0 | 2.10000 | |
| 386499 | 1353 | SVN | SI03 | Naravni spomenik Okno v grebenu Dovški križ - Škrnatarica | 0 | 1.50000 | |
| 386670 | 1347 | SVN | SI03 | Naravni spomenik Fosili v Kozji dnini | 0 | 1.20000 | |
| 386671 | 1350 | SVN | SI03 | Naravni spomenik Hornovo okno | 0 | 1.10000 | |
| 387073 | 543 | SVN | SI03 | Lubniška jama in Kevdrc | 0 | 7.60000 | |
| 387107 | 1681 | SVN | SI03 | Jama "Štangovc" | 0 | 0.60000 | |
| 387108 | 500 | SVN | SI14 | Logatec - drevored lip | 0 | 3.30000 | |
| 387247 | 211 | SVN | SI03 | Kobarid - obcestni lipov drevored | 41.8 | 13.90000 | |
| 387308 | 185 | SVN | SI03 | Reka Nadiža | 298.8 | 179.00000 | |
| Σ: | | | | | 48973 | 49541.10000 | |

! 4.2.16 Number of sites by designation where "SITE_AREA" is empty

Missing entries at SIZE field are affecting indicator production, because on a basis of size field designated area is counted per country. If site is very small or point object SIZE entry can be 0.

Data Dictionary reference/s:

http://dd.eionet.europa.eu/data_element.jsp?delem_id=48361

Legend - highlightings of result table fields

Valid sites number 2 Number of sites where detected error should be corrected

Number of detected designations: 1

| DESIG ABBR | DESIGNATE | Valid sites | | | Sites to be deleted | | |
|------------|----------------|-------------|------|---------|---------------------|---|---------|
| | | number | % | area | number | % | area |
| SI06 | Landscape Park | 2 | 4.65 | 0.00000 | 0 | 0 | 0.00000 |
| Σ: | | 2 | 0.1 | 0.00000 | 0 | 0 | 0.00000 |

! 4.2.17 Sites where "SITE_AREA" is significantly different from respective GIS boundary area or where it is greater than ISO3 country reference size.

This test compares size of sites with total area of respective GIS polygons provided in boundary files. Results shows all sites where SIZE is 10 times greater or smaller then respective GIS area and all sites with SIZE > 10 ha where it differ from GIS area more than 50%.

Size of one site can not be bigger than size of country it is coming from, if it is a case there is definite error (test is basing on ISO3 entries and counts in also area of overseas territories), please check if you have entered SIZE in hectares as required and if any comma or point have not disappeared before delivery of data.

Reference source for the country size is The CIA's World Factbook, available at following URL:

<https://www.cia.gov/library/publications/the-world-factbook/index.html>

Data Dictionary reference/s:

http://dd.eionet.europa.eu/data_element.jsp?delem_id=48361

Legend - highlightings of result table fields

SIZE (ha) value Size is either more than 50 % greater/less than GIS area or it is greater than ISO3 country size (error)

value Size is more than 10 times greater/smaller than GIS area. GIS areas < 0.05 ha are displayed as 0 because of rounding.

Number of detected records: **2 (0.1 %)**

| SITE CODE | SITE CODE NAT | ISO3 | DESIG ABBR | SITE NAME | AREA (ha) | GIS area (ha) | Area of ISO3 Country (km2) |
|-----------|---------------|------|------------|------------------------------|------------------|---------------|----------------------------|
| 326074 | 157 | SVN | SI02 | Naravni rezervat Kukla-Razor | 185.70000 | 401.90000 | 20273.00 |
| 326154 | 464 | SVN | SI14 | Graščinski kompleks Snežnik | 121.90000 | 263.80000 | 20273.00 |
| Σ: | | | | | 307.60000 | | |

i 4.2.18 Sites where "IUCN CAT" was changed

Change in IUCN category is referring to either correction of error or real update of site entry, please mark it properly at the field EIONET_CHNG_TYPE (see 4.2.34).

Data Dictionary reference/s:

http://dd.eionet.europa.eu/data_element.jsp?delem_id=48362

Number of detected records: **2 (0.1 %)**

| SITE CODE | SITE CODE NAT | ISO3 | DESIG ABBR | SITE NAME | SITE AREA | IUCN CAT | | NOTES |
|-----------|---------------|------|------------|-----------------------------------|-----------------|----------|-----|--------------------------|
| | | | | | | old | new | |
| 326104 | 202 | SVN | SI14 | Trenta- Alpinum Juliana | 0.30000 | SI03 | N/A | IUCNcat error corrected. |
| 387247 | 211 | SVN | SI03 | Kobarid - obcestni lipov drevored | 13.90000 | III | N/A | |
| Σ: | | | | | 14.20000 | | | |

! 4.2.19 Number of sites by designation where "IUCN CAT" is empty

Number of detected designations: **0**

! 4.2.20 Number of sites by IUCN category where "IUCN CAT" is not present in official list

Number of detected codes: **0**

i 4.2.21 Number of sites by designation where "NUTS" is empty

This data is needed for statistical purposes as CDDA also feeds EUROSTAT. If possible please enter at least ISO2 country code to NUTS field, but better if you can pick relevant code from following url:

http://ec.europa.eu/eurostat/ramon/nuts/home_regions_en.html

Data Dictionary reference/s:

http://dd.eionet.europa.eu/data_element.jsp?delem_id=48363

Number of detected designations: **1**

| DESIG ABBR | DESIGNATE | Valid sites | | | Sites to be deleted | | |
|---------------|----------------|-------------|------------|----------------|---------------------|----------|----------------|
| | | number | % | area | number | % | area |
| SI06 | Landscape Park | 2 | 4.65 | 0.00000 | 0 | 0 | 0.00000 |
| Σ: | | 2 | 0.1 | 0.00000 | 0 | 0 | 0.00000 |

? 4.2.22 Sites where "YEAR" was changed

Number of detected records: **0**

! 4.2.23 Number of sites by designation where "YEAR" is empty

Number of detected designations: **0**

! 4.2.24 Sites where "YEAR" is less than 1872 or greater than 2009

Number of detected records: **0**

i 4.2.25 Sites where year or code of the last legal change was changed

Data Dictionary reference/s:

http://dd.eionet.europa.eu/data_element.jsp?delem_id=48365

http://dd.eionet.europa.eu/data_element.jsp?delem_id=48366

Number of detected records: **47 (2.4 %)**

| SITE CODE | SITE CODE NAT | ISO3 | DESIG ABBR | SITE NAME | SITE AREA | last leg chng year | | last leg chng code | |
|--------------|------------------|------|---------------|--------------------------------------|--------------|--------------------|------|--------------------|-----|
| | | | | | | old | new | old | new |
| 2517 | 1412 | SVN | SI04 | Triglavski narodni park | 83808.0000 | 1981 | 2010 | | 01 |
| 326070 | 153 | SVN | SI02 | Krn - Rdeči rob | 486.8000 | | 2010 | | 01 |
| 326071 | 154 | SVN | SI02 | Log pod Mangrtom: sestoj črnega bora | 151.0000 | | 2010 | | 01 |
| 326072 | 155 | SVN | SI02 | Mangart: južna pobočja | 392.1000 | | 2010 | | 01 |
| 326073 | 156 | SVN | SI02 | Morež: južna pobočja | 150.8000 | | 2010 | | 01 |
| 326074 | 157 | SVN | SI02 | Naravni rezervat Kukla-Razor | 185.7000 | | 2010 | | 01 |
| 326075 | 158 | SVN | SI02 | Dolina Triglavskih jezer | 2243.5000 | 1990 | 2010 | | 01 |
| 326078 | 163 | SVN | SI03 | Dupeljsko jezero | 0.30000 | | 2010 | | 01 |
| 326083 | 170 | SVN | SI03 | Jezero v Lužnici | 0.60000 | | 2010 | | 01 |
| 326085 | 172 | SVN | SI03 | Mala korita Koritnice | 0.40000 | | 2010 | | 01 |
| 326086 | 173 | SVN | SI03 | Soteska Koritnice in Kluška korita | 9.40000 | | 2010 | | 01 |

| SITE CODE | SITE CODE NAT | ISO3 | DESIG ABBR | SITE NAME | SITE AREA | last leg chng year | | last leg chng code | |
|--------------|------------------|------|---------------|--|---------------|--------------------|------|--------------------|-----|
| | | | | | | old | new | old | new |
| 326089 | 177 | SVN | SI03 | Krnsko jezero | 4.60000 | | 2010 | | 01 |
| 326090 | 178 | SVN | SI03 | Kriški podi (kraška uravnava in jezera) | 251.200 00 | | 2010 | | 01 |
| 326092 | 181 | SVN | SI03 | Možnica (soteska, korita, slapovi in naravna mostova) | 31.1000 0 | | 2010 | | 01 |
| 326093 | 182 | SVN | SI03 | Loška stena | 697.700 00 | | 2010 | | 01 |
| 326097 | 189 | SVN | SI03 | Predilnica (potok, soteska, korita in pritoki) | 50.3000 0 | | 2010 | | 01 |
| 326102 | 197 | SVN | SI03 | Soča : Vrsnik korita | 1.80000 | | 2010 | | 01 |
| 326103 | 201 | SVN | SI03 | Tolminka (reka, soteska, korita) | 194.300 00 | | 2010 | | 01 |
| 326104 | 202 | SVN | SI14 | Trenta- Alpinum Juliana | 0.30000 | | 2010 | | 01 |
| 326105 | 203 | SVN | SI03 | Trenta : Kloma (soteska s slapovi) | 72.6000 0 | | 2010 | | 01 |
| 326106 | 206 | SVN | SI03 | Trenta: Mlinarica | 12.3000 0 | | 2010 | | 01 |
| 326107 | 207 | SVN | SI03 | Trenta: Zapotok (slapovi in korita) | 22.1000 0 | | 2010 | | 01 |
| 326108 | 208 | SVN | SI03 | Triglav | 945.400 00 | | 2010 | | 01 |
| 326109 | 209 | SVN | SI03 | Zadlaščica (korita) | 17.0000 0 | | 2010 | | 01 |
| 326156 | 468 | SVN | SI03 | Jezero pri Podpeči | 28.0000 0 | 2008 | 2008 | | 01 |
| 326250 | 943 | SVN | SI02 | Mali plac | 3.00000 | 2008 | 2008 | | 01 |
| 326313 | 1274 | SVN | SI03 | Naravni spomenik Pokljuška soteska | 55.1000 0 | | 2010 | | 01 |
| 326336 | 1348 | SVN | SI03 | Špica v Sedelcih | 26.9000 0 | | 2010 | | 01 |
| 326337 | 1349 | SVN | SI03 | Naravni spomenik Grapa pod Travnikom in slap Črne vode | 4.50000 | | 2010 | | 01 |
| 326339 | 1361 | SVN | SI03 | Naravni spomenik Izvir in slap Nadiže | 1.30000 | | 2010 | | 01 |
| 326340 | 1364 | SVN | SI03 | Šum v Blejskem Vintgarju | 4.40000 | | 2010 | | 01 |
| 326362 | 1654 | SVN | SI02 | Naravni rezervat Mala Pišnica, Sleme nad Tamarjem in Slemenova špica | 874.700 00 | | 2010 | | 01 |
| 326364 | 1657 | SVN | SI02 | Koslerjev gozd (Koslerjeva gošča) | 25.3000 0 | 2008 | 2008 | | 01 |
| 386383 | 1354 | SVN | SI03 | Naravni spomenik Okno v južni steni Škrlatice | 0.70000 | | 2010 | | 01 |
| 386384 | 1355 | SVN | SI03 | Naravni spomenik Okni v Rjavini | 3.70000 | | 2010 | | 01 |
| 386387 | 1359 | SVN | SI03 | Naravni spomenik Veliko Prisojnikovo okno | 2.10000 | | 2010 | | 01 |

| SITE CODE | SITE CODE NAT | ISO3 | DESIG ABBR | SITE NAME | SITE AREA | last leg chng year | | last leg chng code | |
|-----------|---------------|------|------------|---|-------------|--------------------|------|--------------------|-----|
| | | | | | | old | new | old | new |
| 386499 | 1353 | SVN | SI03 | Naravni spomenik Okno v grebenu Dovški križ - Škrnatarica | 1.50000 | | 2010 | | 01 |
| 386670 | 1347 | SVN | SI03 | Naravni spomenik Fosili v Kozji dnini | 1.20000 | | 2010 | | 01 |
| 386671 | 1350 | SVN | SI03 | Naravni spomenik Hornovo okno | 1.10000 | | 2010 | | 01 |
| 386913 | 1367 | SVN | SI03 | Naravni spomenik Lipa v Zgornji Radovni (Gogalova lipa) | 0.10000 | | 2010 | | 01 |
| 387013 | 198 | SVN | SI03 | Naravni spomenik Soča - lipa pred cerkvijo sv. Jožefa | 0.00000 | | 2010 | | 01 |
| 387274 | 1351 | SVN | SI03 | Malo Prisojnikovo okno | 0.90000 | | 2010 | | 01 |
| 387275 | 204 | SVN | SI03 | Trenta: Tonov kamen (pri Furlanu) | 0.40000 | | 2010 | | 01 |
| 387276 | 165 | SVN | SI03 | Golobaršček | 0.10000 | | 2010 | | 01 |
| 387277 | 205 | SVN | SI03 | Trenta: Podor in skali pri Plajerju | 23.70000 | | 2010 | | 01 |
| 387278 | 187 | SVN | SI03 | Pološka jama | 0.00000 | | 2010 | | 01 |
| 387279 | 212 | SVN | SI03 | Črnelso brezno | 0.00000 | | 2010 | | 01 |
| Σ: | | | | | 90788.00000 | | | | |

! 4.2.26 Sites where "Last_leg_chng_year" is provided but "Last_leg_chng_code" is missing or vice-versa

Number of detected records: 0

! 4.2.27 Number of sites by last legal change code category where "Last_leg_chng_code" is not present in official list

Number of detected codes: 0

? 4.2.28 Sites where coordinates were changed

Change in coordinate entry could be just due to update in national database or correction of and error, but if change is remarkable it could refer to real error appearance (for example swapping or shifting in GIS). Please check test results and if needed make corrections. Also mark records properly at EIONET_CHNG_TYPE field (see 4.2.34).

Data Dictionary reference/s:

http://dd.eionet.europa.eu/data_element.jsp?delem_id=48367

http://dd.eionet.europa.eu/data_element.jsp?delem_id=48368

Legend - highlightings of result table fields

| | | |
|-----|--|---|
| LAT | | Value was changed - difference <= 0,1 degree. |
| | | Value was changed - difference > 0,1 degree. |
| LON | | Value was changed - difference <= 0,1 degree. |
| | | Value was changed - difference > 0,1 degree. |

Number of detected records: 44 (2.25 %)

| SITE CODE | SITE CODE NAT | ISO3 | DESIG ABBR | SITE NAME | SITE AREA | LAT | | LON | |
|--------------|------------------|------|---------------|---|--------------|----------|------------|----------|------------|
| | | | | | | old | new | old | new |
| 326107 | 207 | SVN | SI03 | Trenta: Zapotok (slapovi in korita) | 22.10000 | 46.3871 | 46.3871000 | 13.69367 | 13.6936700 |
| 326123 | 285 | SVN | SI02 | Gozdni rezervat greben Rogle (gozdovi in travišča) | 21.50000 | 46.45816 | 46.4581600 | 15.3449 | 15.3449000 |
| 326172 | 610 | SVN | SI14 | Lipov drevored v Rakeku | 0.30000 | 45.81419 | 45.8141900 | 14.31415 | 14.3141500 |
| 326200 | 668 | SVN | SI03 | Slivniški ribniki - zoološki in botanični naravni spomenik | 12.10000 | 46.48447 | 46.4844700 | 15.64886 | 15.6488600 |
| 326222 | 805 | SVN | SI14 | Ipavčevo - nasad eksot | 0.80000 | 46.50787 | 46.5078700 | 15.62995 | 15.6299500 |
| 326225 | 808 | SVN | SI14 | Vurberg - območje gradu | 19.40000 | 46.48676 | 46.4867700 | 15.79722 | 15.7972200 |
| 326292 | 1223 | SVN | SI03 | Mihovska jama | 2.80000 | 45.72144 | 45.7214400 | 15.16486 | 15.1648600 |
| 326299 | 1237 | SVN | SI03 | Šolnovo brezno | 3.60000 | 45.77901 | 45.7790100 | 14.85025 | 14.8502500 |
| 326314 | 1279 | SVN | SI03 | Brestovica pri Povirju - Petnjak | 1.00000 | 45.72162 | 45.7216200 | 13.95404 | 13.9540400 |
| 326405 | 3931 | SVN | SI03 | Naravni spomenik pinijev drevored | 1.30000 | 45.52623 | 45.5262300 | 13.61564 | 13.6156400 |
| 386396 | 307 | SVN | SI03 | Studenice, kraški izviri nad samostanom | 0.00000 | 46.29743 | 46.2974300 | 15.62005 | 15.6200500 |
| 386400 | 1305 | SVN | SI03 | Lipica - kamniti gobi | 0.00000 | 45.67357 | 45.6735700 | 13.87629 | 13.8762900 |
| 386407 | 1308 | SVN | SI03 | Lokev pri Divači - Jama pod Gaugami | 0.00000 | 45.65923 | 45.6592300 | 13.9615 | 13.9615000 |
| 386427 | 794 | SVN | SI03 | Maribor - Ribniško selo - lipa - dendrološki naravni spomenik | 0.00000 | 46.57486 | 46.5748600 | 15.64853 | 15.6485300 |
| 386485 | 755 | SVN | SI03 | Cestarski hrast - dendrološki naravni spomenik | 0.00000 | 46.53396 | 46.5339600 | 15.65022 | 15.6502200 |
| 386492 | 7 | SVN | SI03 | Okno v Luknji | 0.00000 | 46.37847 | 46.3784700 | 14.61287 | 14.6128700 |
| 386545 | 579 | SVN | SI03 | Hišna lipa v Fari | 0.00000 | 45.76694 | 45.7669400 | 14.51701 | 14.5170100 |
| 386572 | 566 | SVN | SI03 | Hrast v Topolu pri hiši št. 18 | 0.00000 | 45.81569 | 45.8156900 | 14.40779 | 14.4077900 |
| 386627 | 1417 | SVN | SI03 | Dve lipi pred Poldetovo hišo | 0.00000 | 46.22241 | 46.2224100 | 14.16475 | 14.1647500 |
| 386634 | 1331 | SVN | SI03 | Sežana - Orleška ali Tomaškova jama | 0.00000 | 45.69397 | 45.6939700 | 13.8632 | 13.8632000 |
| 386641 | 31 | SVN | SI03 | Kisla (železna) voda pod Olševo | 0.00000 | 46.43252 | 46.4325200 | 14.64656 | 14.6465600 |
| 386656 | 386 | SVN | SI03 | Lipa v Pečkah št. 21 | 0.00000 | 46.33386 | 46.3338600 | 15.67936 | 15.6793600 |
| 386741 | 1032 | SVN | SI03 | Hribarjeva tisa (II) v Mariji Reki | 0.00000 | 46.19735 | 46.1973500 | 15.08148 | 15.0814800 |
| 386781 | 369 | SVN | SI03 | Lipakova lipa v Hošnici št. 31 | 0.00000 | 46.32926 | 46.3292600 | 15.59091 | 15.5909100 |
| 386811 | 851 | SVN | SI03 | Kačja smreka pod Tolstim vrhom | 0.00000 | 45.90026 | 45.9002600 | 14.28728 | 14.2872800 |

| SITE CODE | SITE CODE NAT | ISO3 | DESIG ABBR | SITE NAME | SITE AREA | LAT | | LON | |
|-----------|---------------|------|------------|---|-----------|----------|------------|----------|------------|
| | | | | | | old | new | old | new |
| 386828 | 727 | SVN | SI03 | Furmanova tisa - dendrološki naravni spomenik | 0.00000 | 46.51032 | 46.5103200 | 15.63605 | 15.6360500 |
| 386845 | 1056 | SVN | SI03 | Lipe za spomenikom na Trgu republike | 0.00000 | 46.05149 | 46.0514900 | 14.50448 | 14.5044800 |
| 386859 | 1316 | SVN | SI03 | Povžane - Kremljak | 0.00000 | 45.57286 | 45.5728600 | 13.99993 | 13.9999300 |
| 386908 | 922 | SVN | SI03 | Brezno ob Lenčajski cesti | 0.00000 | 45.61357 | 45.6135700 | 14.41974 | 14.4197400 |
| 386938 | 351 | SVN | SI03 | Golečanova lipa v Hošnici št. 97 | 0.00000 | 46.33042 | 46.3304200 | 15.58969 | 15.5896900 |
| 386955 | 422 | SVN | SI03 | Trije stari dobi pri Čadramu | 0.00000 | 46.38314 | 46.3831400 | 15.46638 | 15.4663800 |
| 386956 | 958 | SVN | SI03 | Divji kostanj na Gradišču | 0.00000 | 45.96068 | 45.9606800 | 14.2965 | 14.2965000 |
| 386962 | 409 | SVN | SI03 | Škrinjarjeva lipa v Planini št. 16 | 0.00000 | 46.43635 | 46.4363500 | 15.48088 | 15.4808800 |
| 386974 | 540 | SVN | SI14 | Divji kostanj pri glavnem vhodu v cerkev sv. Ane in sadni drevesi | 0.00000 | 45.9557 | 45.9557000 | 14.74871 | 14.7487100 |
| 386998 | 414 | SVN | SI03 | Termotov lipov vetni pas v Bojtini št. 7 | 0.00000 | 46.46433 | 46.4643300 | 15.52433 | 15.5243300 |
| 387061 | 1165 | SVN | SI03 | Platana, Videm ob cerkvi | 0.00000 | 46.36903 | 46.3690300 | 15.9074 | 15.9074000 |
| 387073 | 543 | SVN | SI03 | Lubniška jama in Kevdrc | 7.60000 | 46.16479 | 46.1647900 | 14.26805 | 14.2680500 |
| 387101 | 345 | SVN | SI03 | Ačkova lipa v Bojtini št. 8 | 0.00000 | 46.46511 | 46.4651100 | 15.52475 | 15.5247500 |
| 387113 | 976 | SVN | SI03 | Lipa pri cerkvi v Strmih njivah | 0.00000 | 46.16727 | 46.1672700 | 14.86517 | 14.8651700 |
| 387144 | 405 | SVN | SI03 | Dve lipi ob izviru v Studenicah | 0.00000 | 46.29991 | 46.2999100 | 15.61897 | 15.6189700 |
| 387156 | 957 | SVN | SI03 | Cigarovec in krilati oreškar ob šoli | 0.00000 | 45.96565 | 45.9656500 | 14.30267 | 14.3026700 |
| 387274 | 1351 | SVN | SI03 | Malo Prisojnikovo okno | 0.90000 | 46.42237 | 46.4223700 | 13.78498 | 13.7849800 |
| 387276 | 165 | SVN | SI03 | Golobaršček | 0.10000 | 46.33327 | 46.3332700 | 13.59781 | 13.5978100 |
| 387297 | 4068 | SVN | SI03 | Bistra - Galetov izvir | 11.90000 | 45.94012 | 45.9401200 | 14.34016 | 14.3401600 |
| Σ: | | | | | 105.40000 | | | | |

! 4.2.29 Number of sites by designations where at least one of coordinates is empty

If both or at least one of coordinates is missing and also digital boundaries of those sites are not available or are delivered without SITE_CODE, those records can not be used in reports of designated areas where over-European or global level maps are important.

Data Dictionary reference/s:

http://dd.eionet.europa.eu/data_element.jsp?delem_id=48367

http://dd.eionet.europa.eu/data_element.jsp?delem_id=48368

Legend - highlightings of result table fields

Valid sites number Number of sites where detected error should be corrected

Number of detected designations: 1

| DESIG ABBR | DESIGNATE | Valid sites | | | Sites to be deleted | | |
|---------------|----------------|-------------|------------|----------------|---------------------|----------|----------------|
| | | number | % | area | number | % | area |
| SI06 | Landscape Park | 2 | 4.65 | 0.00000 | 0 | 0 | 0.00000 |
| Σ: | | 2 | 0.1 | 0.00000 | 0 | 0 | 0.00000 |

! 4.2.30 Sites where coordinates are outside of reference geographic area of the country

Number of detected records: 0

i 4.2.31 Sites where coordinates are duplicated

Site coordinate duplication could refer to an error if designation of sites is same. Please check results and if needed make corrections.

Data Dictionary reference/s:

http://dd.eionet.europa.eu/data_element.jsp?delem_id=48367

http://dd.eionet.europa.eu/data_element.jsp?delem_id=48368

Number of detected records: 14

| SITE CODE | SITE CODE NAT | ISO3 | DESIG ABBR | SITE NAME | AREA | LAT | LON |
|--------------|------------------|------|---------------|-------------------------------------|------------------|----------------|----------------|
| 394868 | 59700 | SVN | SI07 | Sušački, Smrdejski in Fabski potok | 30.90000 | 45.490180 0 | 14.324890 0 |
| 395197 | SI3000258 | SVN | SI08 | Sušački, Smrdejski in Fabski potok | 30.90000 | 45.490180 0 | 14.324890 0 |
| 394815 | 39200 | SVN | SI07 | Kozje stene pri Slivnici | 19.60000 | 45.797010 0 | 14.420420 0 |
| 395100 | SI3000151 | SVN | SI08 | Kozje stene pri Slivnici | 19.60000 | 45.797010 0 | 14.420420 0 |
| 394867 | 59600 | SVN | SI07 | Studenec pod Vojskarsko planoto | 2.20000 | 46.044550 0 | 13.909590 0 |
| 395110 | SI3000161 | SVN | SI08 | Studenec izvir - izliv v Kanomljico | 2.20000 | 46.044550 0 | 13.909590 0 |
| 394862 | 59200 | SVN | SI07 | Mali vrh | 6.10000 | 46.162470 0 | 13.864740 0 |
| 395076 | SI3000127 | SVN | SI08 | Mali vrh nad Grahovim ob Bači | 6.10000 | 46.162470 0 | 13.864740 0 |
| 394866 | 59500 | SVN | SI07 | Gorska grapa | 3.10000 | 46.191730 0 | 13.870750 0 |
| 395019 | SI3000065 | SVN | SI08 | Gorska grapa | 3.10000 | 46.191730 0 | 13.870750 0 |
| 394860 | 58900 | SVN | SI07 | Znojile | 10.20000 | 46.199060 0 | 13.915930 0 |
| 395077 | SI3000128 | SVN | SI08 | Znojile | 10.20000 | 46.199060 0 | 13.915930 0 |
| 326345 | 1372 | SVN | SI03 | Zijalka v Sp. Dupljah | 4.60000 | 46.302700 0 | 14.303230 0 |
| 326346 | 1373 | SVN | SI03 | Arneševa luknja v Sp. Dupljah | 4.60000 | 46.302700 0 | 14.303230 0 |
| Σ: | | | | | 153.40000 | | |

i 4.2.32 Sites where at least one code of coordinates, resolution and dissemination codes was changed

Data Dictionary reference/s:

http://dd.eionet.europa.eu/data_element.jsp?delem_id=44166

http://dd.eionet.europa.eu/data_element.jsp?delem_id=44163

http://dd.eionet.europa.eu/data_element.jsp?delem_id=44165

Number of detected records: 2 (0.1 %)

| | SITE CODE | SITE CODE NAT | ISO3 | DESIG ABBR | SITE NAME | SITE AREA | coordinate codes | | | | | |
|----|--------------|------------------|------|---------------|---|--------------|------------------|-----|------------|-----|-------------|-----|
| | | | | | | | type | | resolution | | disseminat. | |
| | | | | | | | old | new | old | new | old | new |
| | 178723 | 858 | SVN | SI06 | Krajski park kopališča Banovci | | 01 | 00 | 05 | 01 | 01 | 05 |
| | 178724 | 859 | SVN | SI06 | Krajski park vrtine in kopališča v Moravcih | | 01 | 00 | 05 | 01 | 01 | 05 |
| Σ: | | | | | | | | | | | | |

! 4.2.33 Number of sites by designation where "CDDA_Coordinates_code" is empty

Number of detected designations: 0

! 4.2.34 Number of sites by designation where "CDDA_Resolution_code" is empty

Number of detected designations: 0

! 4.2.35 Number of sites by designation where "CDDA_Dissemination_code" is empty

Number of detected designations: 0

! 4.2.36 Number of sites by coordinates type code where "CDDA_Coordinates_code" is not present in official list

Number of detected codes: 0

! 4.2.37 Number of sites by coordinates resolution code where "CDDA_Resolution_code" is not present in official list

Number of detected codes: 0

! 4.2.38 Number of sites by coordinates dissemination code where "CDDA_Dissemination_code" is not present in official list

Number of detected codes: 0

i 4.2.39 Number of sites by designation where "NOTES" is not empty

Result is just informational.

Data Dictionary reference/s:

http://dd.eionet.europa.eu/data_element.jsp?delem_id=48373

Number of detected designations: 3

| DESIG ABBR | DESIGNATE | Valid sites | | | Sites to be deleted | | |
|---------------|------------------------|-------------|------|------------|---------------------|------|---------|
| | | number | % | area | number | % | area |
| SI03 | Natural Monument | 6 | 0.51 | 2094.20000 | 1 | 0.09 | 1.00000 |
| SI06 | Landscape Park | 3 | 6.98 | 612.60000 | 0 | 0 | 0.00000 |
| SI14 | Horticultural Monument | 1 | 0.83 | 0.30000 | 0 | 0 | 0.00000 |
| Σ: | | 10 | 0.51 | 2707.10000 | 1 | 0.05 | 1.00000 |

! 4.2.40 Sites marked to be deleted but where "NOTES" is empty

If site is marked to be deleted, please give a reason for that at the NOTES field

Data Dictionary reference/s:

http://dd.eionet.europa.eu/data_element.jsp?delem_id=48373

http://dd.eionet.europa.eu/data_element.jsp?delem_id=48374

Legend - highlightings of result table fields

NOTES Explanation is missing (error)

Number of detected records: **11 (0.56 %)**

| SITE CODE | SITE CODE NAT | ISO3 | DESIG ABBR | SITE NAME | SITE_AREA | NOTES |
|-----------|---------------|------|------------|--|-----------------|-------|
| 196472 | 90001 | SVN | SI99 | Iški morost na območju Vrbovskih talov | 63.35700 | |
| 386389 | 1363 | SVN | SI03 | Spodnji slap Pericnika | 0.00000 | |
| 386391 | 1366 | SVN | SI03 | Zgornji slap Pericnika | 0.00000 | |
| 386595 | 1352 | SVN | SI03 | Naravni most nad Zgornjim Pericnikom | 0.00000 | |
| 387028 | 4085 | SVN | SI03 | Vipolže - ciprese pri gradu (del zavarovanega območja Vipolže - Renesancni stari grad) | 0.00000 | |
| 387029 | 4086 | SVN | SI03 | Vipolže - hrast ob vhodu v grad (del zavarovanega območja Vipolže - Renesancni stari grad) | 0.00000 | |
| 387252 | 4078 | SVN | SI03 | Planina - Izviri v Malnih | 6.51811 | |
| 387253 | 4082 | SVN | SI03 | Planina - Unška koliševka | 8.28914 | |
| 387254 | 4080 | SVN | SI03 | Planina - Planinska jama | 9.70237 | |
| 387255 | 4079 | SVN | SI03 | Planina - Markova jama v Nartu | 0.26556 | |
| 387281 | 4081 | SVN | SI03 | Planina - Škratovka | 0.18359 | |
| Σ: | | | | | 88.31577 | |

? 4.2.41 Edited records and analysis of EIONET fields

Please always mark your editing at the fields EIONET_CHNG_TYPE, EIONET_CHNG_DATE, EIONET_EDITED_BY and EIONET_INSTITUTE. This test is giving your editing recording results for you to check and for validation purposes.

Data Dictionary reference/s:

http://dd.eionet.europa.eu/data_element.jsp?delem_id=48369

http://dd.eionet.europa.eu/data_element.jsp?delem_id=48370

http://dd.eionet.europa.eu/data_element.jsp?delem_id=48371

http://dd.eionet.europa.eu/data_element.jsp?delem_id=48372

Number of detected records: **549 (28.04 %)**

Tabular result is too long to display (> 200 records). Here is short summary:

Number of edited sites where EIONET_CHNG_DATE is either empty or it wasn't changed: **104**
Number of edited sites where EIONET_CHNG_TYPE is either empty or incorrect: **104**
Number of edited sites where EIONET_EDITED_BY is empty: **0**
Number of edited sites where EIONET_INSTITUTE is empty: **0**

condensed list of edited sites ("To_be_deleted" sites are excluded)

2517, 63658, 63659, 63663, 67616, 67619, 67621, 67622, 101746, 124148, 124150, 124151, 124155, 124157, 124158, 178725, 178726, 178730, 178732, 178733, 178735, 178736, 196469, 196470, 326031, 326032, 326037, 326040, 326041, 326043, 326044, 326045, 326046, 326047, 326048, 326049, 326050, 326051, 326052, 326055, 326056, 326057, 326059, 326060, 326061, 326062, 326063, 326064, 326065, 326066, 326067, 326068, 326069, 326070, 326071, 326072, 326073, 326074, 326075, 326076, 326077, 326078, 326079, 326081, 326082, 326083, 326085, 326086, 326089, 326090, 326091, 326092, 326093, 326095, 326096, 326097, 326099, 326100, 326102, 326103, 326104, 326105, 326106, 326107, 326108, 326109, 326110, 326114, 326116, 326117, 326118, 326120, 326122, 326123, 326129, 326130, 326131, 326132, 326133, 326140, 326141, 326142, 326143, 326144, 326150, 326152, 326154, 326155, 326156, 326159, 326161, 326162, 326163, 326164, 326165, 326167, 326169, 326172, 326179, 326180, 326182, 326185, 326189, 326190, 326191, 326192, 326193, 326194, 326195, 326197, 326200, 326201, 326203, 326204, 326205, 326206, 326210, 326211, 326212, 326216, 326219, 326222, 326225, 326226, 326228, 326234, 326235, 326240, 326241, 326242, 326243, 326244, 326245, 326248, 326250, 326255, 326257, 326258, 326260, 326261, 326264, 326266, 326269, 326273, 326276, 326280, 326282, 326283, 326290, 326291, 326292, 326294, 326299, 326301, 326302, 326305, 326309, 326311, 326313, 326314, 326315, 326316, 326317, 326318, 326319, 326320, 326321, 326322, 326323, 326324, 326325, 326326, 326327, 326328, 326329, 326330, 326331, 326332, 326333, 326334, 326335, 326336, 326337, 326339, 326340, 326341, 326345, 326346, 326350, 326352, 326353, 326358, 326359, 326361, 326362, 326364, 326365, 326366, 326367, 326368, 326369, 326370, 326373, 326374, 326376, 326378, 326381, 326382, 326383, 326384, 326388, 326389, 326391, 326395, 326399, 326401, 326405, 326409, 326410, 326414, 326415, 341290, 341291, 341292, 341293, 341296, 341302, 386379, 386381, 386383, 386384, 386387, 386388, 386395, 386396, 386397, 386398, 386400, 386404, 386407, 386408, 386410, 386411, 386417, 386427, 386435, 386437, 386445, 386447, 386448, 386450, 386453, 386457, 386458, 386461, 386462, 386471, 386480, 386485, 386490, 386491, 386492, 386496, 386499, 386508, 386512, 386514, 386517, 386519, 386520, 386527, 386528, 386535, 386542, 386543, 386545, 386546, 386553, 386556, 386557, 386558, 386559, 386560, 386566, 386571, 386572, 386573, 386577, 386579, 386583, 386584, 386585, 386586, 386587, 386589, 386590, 386594, 386604, 386613, 386621, 386624, 386625, 386626, 386627, 386628, 386634, 386636, 386637, 386639, 386640, 386641, 386650, 386655, 386656, 386657, 386659, 386665, 386670, 386671, 386673, 386674, 386675, 386679, 386682, 386688, 386690, 386704, 386708, 386709, 386710, 386711, 386716, 386726, 386733, 386736, 386739, 386741, 386745, 386749, 386753, 386755, 386766, 386767, 386768, 386769, 386770, 386776, 386779, 386781, 386783, 386784, 386788, 386790, 386791, 386797, 386799, 386801, 386805, 386807, 386811, 386824, 386827, 386828, 386838, 386839, 386840, 386843, 386844, 386845, 386847, 386852, 386855, 386857, 386859, 386865, 386873, 386881, 386887, 386890, 386894, 386908, 386910, 386912, 386913, 386919, 386921, 386925, 386930, 386935, 386936, 386937, 386938, 386948, 386952, 386953, 386954, 386955, 386956, 386961, 386962, 386965, 386970, 386974, 386975, 386986, 386987, 386988, 386989, 386992, 386993, 386995, 386998, 387006, 387007, 387008, 387013, 387015, 387017, 387022, 387024, 387025, 387030, 387031, 387033, 387034, 387044, 387052, 387054, 387056, 387060, 387061, 387064, 387070, 387071, 387073, 387075, 387077, 387082, 387084, 387091, 387093, 387100, 387101, 387107, 387108, 387110, 387111, 387113, 387114, 387138, 387139, 387140, 387144, 387145, 387146, 387148, 387149, 387153, 387156, 387157, 387158, 387159, 387160, 387161, 387166, 387170, 387171, 387174, 387178, 387179, 387189, 387192, 387193, 387196, 387197, 387198, 387204, 387205, 387209, 387214, 387217, 387218, 387220, 387222, 387223, 387224, 387225, 387242, 387244, 387246, 387247, 387250, 387251, 387257, 387260, 387261, 387263, 387265, 387266, 387268, 387270, 387271, 387274, 387275, 387276, 387277, 387278, 387279, 387290, 387292, 387297, 387299, 387301, 387304, 387308, 387309, 387310

4.3 Designation boundaries table

Table contains no records!

4.4 Site boundaries table

Following tests are performed with full site boundaries table as it was updated at national level and meaning of tests is to validate data at technical point of view as well as give basic statistics.

The records where related designations are marked to be deleted are also included in the test results. They are written in gray italic font to recognize them.

Data Dictionary reference/s:

http://dd.eionet.europa.eu/dstable.jsp?table_id=6150

Summary of the test results

Following table shows overall comments for individual fields of the table. It is a summary aggregated from detailed results.

The records where related sites are marked to be deleted are not counted in the summary with exceptions of fields where such records are subjects of the test.

Comments in bold font shows errors or other discrepancies in data.

Column "Detailed test" shows numeric code of particular test where the information shown in table was extracted from. You may check that test result if more details are required.

| Field | Comment | Detailed test |
|-------------------------|--|---------------|
| SITE_CODE | 582 new site boundaries records | 4.4.01 |
| | 2 sites do not have related records in Site boundaries table! | 4.4.03 |
| CDDA_Availability_code | All records have availability type code | 4.4.08 |
| | 851 records have availability code changed | 4.4.05 |
| CDDA_Resolution_code | Resolution type code is provided for all records where it is needed | 4.4.09 |
| CDDA_Dissemination_code | Dissemination type code is provided for all records where it is needed | 4.4.10 |

i 4.4.01 New site boundaries records

Data Dictionary reference/s:

http://dd.eionet.europa.eu/dstable.jsp?table_id=6150

Number of detected records: **582**

Tabular result is too long to display (> 50 records). Here is condensed list ("To be deleted" sites are excluded):

| list of Site codes | |
|--|--|
| 394822, 394823, 394781, 394853, 394854, 394855, 394936, 394937, 394938, 394939, 394940, 394941, 394942, 394928, 394929, 394930, 394824, 394825, 394826, 394931, 394932, 394933, 394759, 394760, 394761, 394762, 394763, 394764, 394765, 394766, 394767, 394848, 394849, 394783, 394784, 394785, 394960, 394961, 394962, 394780, 394786, 394787, 394788, 394789, 394790, 394791, 394792, 394859, 394856, 394857, 394850, 394851, 394935, 394884, 394885, 394860, 394861, 394862, 394858, 394782, 394775, 394776, 394777, 394774, 394852, 394778, 394779, 394943, 394944, 394945, 394946, 394947, 394948, 394949, 394950, 394951, 394952, 394953, 394954, 394955, 394956, 394957, 394958, 394959, 394768, 394769, 394770, 394771, 394772, 394773, 394845, 394846, 394847, 394863, 394793, 394794, 394795, 394796, 394797, 394798, 394799, 394864, 394865, 394866, 394867, 394868, 394869, 394870, 394871, 394872, 394873, 394874, 394875, 394876, 394877, 394878, 394879, 394880, 394881, 394882, 394883, 395249, 326042, 395250, 395251, 395252, 395253, 395254, 395255, 395256, 395257, 395258, 395259, 395260, 395261, 395262, 395263, 395264, 395265, 395266, 395267, 395268, 395193, 395141, 395135, 395014, 395011, 395119, 395105, 394969, 395211, 395167, 395033, 395065, 395066, 395067, 395068, 395134, 395136, 395138, 395242, 395244, 395226, 395241, 395247, 395233, 395246, 395239, 395232, 395230, 395224, 395236, 395234, 395243, 395191, 395139, 395195, 394974, 394975, 394976, 394978, 394979, 395213, 395180, 395009, 395238, 395228, 395235, 395225, 395210, 394963, 394964, 394965, 394966, 394998, 395203, 395175, 395159, 395029, 395222, 395070, 395080, 395081, 395082, 395083, 395027, 395030, 395031, 395032, 395034, 395035, 395036, 394982, 394999, 395092, 395093, 395094, 395189, 395045, 394983, 394984, 394985, 394987, 395177, 395196, 395026, 395000, 395001, 395002, 395003, 395004, 395005, 395007, 395008, 395106, 395107, 395186, 394988, 394989, 394990, 394991, 394992, 394993, 395071, 395072, 395073, 395074, 395075, 395076, 394981, 395245, 395185, 395190, 395021, 395201, 395178, 395012, 395163, 395156, 395170, 395212, 395069, 395221, 395176, 394986, 395173, 395090, 395109, 395110, 395111, 395112, 395113, 395114, 395115, 395028, 395137, 395006, 395088, 395089, 395091, 394970, 394971, 394972, 394973, 395164, 395174, 395128, 394977, 395208, 395120, 394994, 394995, 394996, 395054, 395124, 395125, 395126, 395127, 395129, 395130, 395131, 395182, 395183, 395184, 395187, 395188, 395197, 395248, 395231, 395237, 395240, 395223, 395162, 395165, 395168, 395172, 395179, 395181, 395037, 395038, 395039, 395040, 395041, 395042, 395043, 395046, 395047, 395048, 395216, 395217, 395218, 395219, 395220, 395097, 395087, 395056, 395057, 395058, 395059, 395060, 395061, 395062, 395063, 395064, 394997, 395049, 395198, 395199, 395200, 395204, 395205, 395206, 395209, 395108, 395157, 395171, 395214, 395215, 394967, 394968, 395140, 395142, 395143, 395144, 395145, 395146, 395147, 395116, 395117, 395148, 395149, 395151, 395152, 395050, 395051, 395052, 395053, 395055, 395118, 395121, 395150, 395194, 395207, 395202, 395020, 395022, 395023, 395024, 395025, 394980, 395192, 395010, 395013, 395015, 395016, 395017, 395018, 395019, 395095, 395096, 395098, 395099, 395100, 395101, 395102, 395103, 395104, 395227, 395229, 395153, 395154, 395155, 395158, 395160, 395161, 395077, 395078, 395079, 394890, 394891, 394892, 394893, 395084, 395085, 395086, 395122, 395123, 395132, 395133, 395044, 395166, 395169, 394806, 394807, 394926, 394927, 394808, 394809, 394810, 394894, 394895, 394896, 394897, 394898, 394899, 394900, 394901, 394902, 394903, 394904, 394905, 394800, 394801, 394802, 394803, 394804, 394805, 394886, 394811, 394906, 394907, 394887, 394888, 394889, 394812, 394813, 394814, 394915, 394916, 394917, 394918, 394919, 394920, 394817, 394818, 394819, 394923, 394924, 394925, 394731, 394732, 394733, 394734, 394735, 394736, 394737, 394738, 394739, 394740, 394741, 394742, 394743, 394744, 394745, 394746, 394747, 394748, 394749, 394750, 394751, 394752, 394753, 394754, 394755, 394756, 394757, 394758, 394722, 394723, 394724, 394815, 394816, 394921, 394729, 394730, 394820, 394922, 394721, 394908, 394909, 394910, 394911, 394912, 394913, 394914, 394688, 394689, 394690, 394691, 394692, 394693, 394694, 394695, 394725, 394726, 394727, 394728, 394696, 394697, 394698, 394699, 394700, 394701, 394702, 394703, 394704, 394705, 394706, 394707, 394708, 394709, 394710, 394711, 394712, 394713, 394714, 394715, 394716, 394717, 394718, 394719, 394720, 394827, 394828, 394829, 394830, 394831, 394832, 394833, 394834, 394835, 394836, 394837, 394838, 394839, 394840, 394841, 394842, 394843, 394844, 394934, 394821 | |

! 4.4.02 Site boundaries records not having related record in "sites" table

Number of detected records: 0

! 4.4.03 Sites records not having related record in "site_boundaries" table

Data Dictionary reference/s:

http://dd.eionet.europa.eu/dstable.jsp?table_id=6150

Legend - highlightings of result table fields

SITE CODE Site code is not present in site boundaries table (error)

Number of detected records: 2

| ISO3 | SITE CODE |
|------|-----------|
| SVN | 178723 |
| SVN | 178724 |

! 4.4.04 Site boundaries records where "SITE_CODE" is duplicated

Number of detected records: 0

i 4.4.05 Site boundaries where "CDDA_Availability_code" has been changed

Data Dictionary reference/s:

http://dd.eionet.europa.eu/data_element.jsp?delem_id=44162

Number of detected records: **851**

Tabular result is too long to display (> 50 records). Here is condensed list ("To be deleted" sites are excluded):

| list of Site codes | | | | | | | | | | | | | | | | | | | | | | | | |
|--|--|--|--|--|--|--|--|--|--|--|--|--|--|--|--|--|--|--|--|--|--|--|--|--|
| 386430, 386566, 386567, 386916, 386773, 386774, 387018, 386775, 386915, 386917, 386776, 386568, 386777, 386719, 386914, 386778, 386569, 387027, 386570, 386653, 386654, 386847, 386655, 386739, 386848, 386740, 386849, 386850, 386851, 387023, 386741, 386852, 386853, 386453, 386854, 386742, 386772, 387026, 386846, 386966, 386893, 386965, 386967, 386845, 386508, 387016, 386855, 387141, 387142, 387044, 387017, 386863, 386837, 386838, 386841, 386864, 386415, 386842, 386843, 386909, 386910, 386911, 386897, 386898, 386973, 387021, 387177, 387178, 386682, 386986, 386745, 386987, 386988, 387030, 387179, 387192, 386844, 387031, 387032, 387060, 387218, 387061, 387086, 387063, 386703, 386723, 386402, 386724, 386725, 386726, 386727, 386484, 386989, 387198, 386571, 386561, 386501, 387038, 387039, 386833, 387242, 387015, 386423, 386596, 386498, 386597, 386919, 387225, 386920, 386921, 386598, 386832, 386599, 386831, 386500, 386722, 387036, 387037, 387200, 386990, 386918, 386560, 386666, 387202, 386667, 386673, 386674, 386675, 386397, 386676, 386398, 386839, 386679, 386869, 386399, 386860, 386870, 386400, 386401, 386407, 386408, 386678, 386409, 386677, 386859, 386871, 386650, 386862, 386861, 386792, 386410, 386411, 386509, 386510, 386511, 386632, 386633, 386634, 386635, 386636, 386857, 386840, 387226, 386858, 386872, 386664, 386665, 386385, 386386, 387201, 386388, 386390, 387263, 386922, 386452, 386454, 386455, 386820, 386821, 386884, 386885, 386886, 386626, 386627, 387024, 387025, 387190, 387189, 387064, 386477, 386630, 386680, 386923, 386672, 386483, 386743, 387266, 386416, 386941, 386614, 387268, 387034, 387045, 387085, 387084, 386684, 387091, 386685, 386686, 386687, 386688, 386527, 386528, 386529, 386782, 386783, 387193, 387194, 386978, 387046, 387047, 387048, 387049, 387074, 387075, 387076, 387077, 387078, 387079, 386562, 386563, 386968, 386969, 386970, 386971, 386972, 386805, 386750, 386957, 386440, 386441, 386442, 386789, 386790, 386443, 386444, 386445, 386446, 386447, 386449, 386856, 386448, 386450, 386895, 387137, 386668, 386669, 386865, 387014, 386554, 387011, 386942, 387012, 386943, 386944, 386643, 387050, 386945, 386946, 386640, 386496, 386947, 386948, 386588, 386735, 386420, 387197, 386734, 386642, 386904, 387005, 386556, 386557, 386558, 386780, 386396, 387216, 386786, 386419, 386641, 386418, 386903, 386438, 386439, 387138, 386937, 387234, 386708, 386709, 386465, 386710, 386981, 386421, 386983, 386960, 387009, 386395, 387145, 386984, 386985, 386658, 386437, 386711, 387054, 386457, 386458, 386478, 386905, 386961, 386456, 387151, 387233, 386659, 386379, 387101, 386801, 386646, 386952, 386953, 386479, 386435, 386938, 386806, 386959, 387041, 387053, 387006, 387007, 387008, 386779, 386737, 386647, 386459, 386460, 387040, 387033, 386813, 386583, 386584, 386585, 386586, 386587, 386487, 386521, 386802, 386803, 386804, 387167, 387168, 387176, 386436, 386933, 386625, 386781, 386639, 387139, 386951, 387148, 386660, 387149, 387068, 387080, 387227, 387228, 387229, 386431, 386594, 387172, 386520, 386480, 386559, 386784, 387052, 386706, 386489, 386738, 387174, 386656, 386589, 386590, 387140, 386432, 386991, 387219, 386887, 386976, 386495, 386582, 386834, 386894, 387173, 386875, 386877, 386591, 386876, 386637, 386936, 386899, 386900, 386901, 386963, 387055, 387191, 386881, 386464, 386883, 387062, 386882, 386880, 387147, 387087, 387088, 386949, 386950, 387203, 387043, 387083, 387065, 387042, 387066, 387146, 386661, 386662, 386663, 386964, 386879, 386878, 386749, 386638, 386524, 386488, 387134, 387010, 386651, 386526, 386977, 387144, 387056, 386486, 387094, 387095, 387096, 387097, 387098, 387099, 386962, 387195, 387093, 386466, 386422, 386377, 386378, 386982, 386998, 386999, 387000, 387102, 387122, 387001, 386785, 386934, 387150, 386433, 386481, 386522, 386652, 386912, 386954, 386955, 386814, 387235, 387171, 386657, 386531, 386530, 386523, 386573, 386980, 386434, 387123, 386417, 386817, 386935, 386816, 386819, 386818, 386902, 386631, 387175, 386815, 387081, 386787, 386532, 386648, 386649, 386736, 387082, 386707, 386525, 386482, 386463, 386461, 386462, 387204, 387092, 386519, 386574, 386704, 386705, 387196, 386507, 386770, 386761, 386564, 386565, 386771, 386552, 386551, 386550, 386394, 386553, 386393, 386392, 386958, 387022, 386497, 387105, 387220, 387221, 387222, 387223, 387224, 386975, 386974, 386744, 386544, 387236, 386701, 386538, 387238, 386540, 386539, 387241, 386797, 386799, 386403, 386412, 387059, 387057, 387237, 386794, 386795, 386541, 386572, 386793, 386534, 386467, 387240, 386796, 386533, 386468, 386471, 387051, 386702, 387232, 386545, 386470, 386469, 386472, 386473, 386414, 386798, 386800, 386405, 386404, 386406, 386413, 386503, 386546, 386536, 386537, 387058, 386504, 386505, 387143, 386535, 386493, 386542, 386543, 387239, 386548, 386549, 386721, 386720, 386547, 386791, 387020, 386835, 386836, 387106, 387069, 387070, 387071, 387072, 386713, 386714, 386715, 386716, 386733, 386689, 386575, 386690, 386691, 386692, 386693, 386492, 387199, 386694, 387124, 387125, 387126, 387127, 387128, 387129, 387130, 387131, 387132, 387133, 386681, 386992, 386993, 386994, 386995, 386996, 386997, 387169, 387170, 386822, 386823, 386382, 386824, 386825, 386826, 386827, 386828, 386829, 386830, 387035, 386695, 386696, 386697, 386698, 386699, 386700, 386924, 386615, 386616, 386617, 386618, 386619, 386620, 386621, 386622, 387230, 387231, 387115, 387116, 387117, 387118, 387119, 387120, 387121, 386485, 386600, 386601, 386381, 386602, 386603, 386604, 386605, 386606, 386607, 386608, 386609, 386610, 386611, 386612, 386613, 387180, 387181, 387182, 387183, 387184, 387185, 387186, 387187, 387188, 386896, 386940, 386746, 386747, 386728, 386729, 386730, 386731, 386424, 386380, 386425, 386426, 386427, 386428, 386429, 386732, 386712, 386891, 386494, 386892, 386474, 386925, 386926, 387089, 386927, 386928, 386929, 386930, 386931, 386932, 387003, 387205, 387206, 387207, 387208, 386506, 387209, 387002, 387210, 387211, 387212, 387213, 387214, 387215, 386807, 386808, 386809, 386810, 386811, 386812, 387004, 387135, 387136, 386490, 386491, 387217, 386683, 386629, 387243, 386576, 386475, 386577, 386476, 386592, 386593, 386578, 387159, 387160, 387161, 386579, 386769, 387162, 386580, 387090, 386866, 387163, 387164, 387165, 386581, 387166, 386873, 386748, 386644, 386645, 386874, 386906, 386907, 386908, 386623, 386624, 386868, 386762, 386763, 386764, 386765, 386766, 386767, 386867, 386768, 386451, 386502, 386512, 386513, 386514, 386515, 386516, 386517, 386518, 387152, 387153, 387154, 387155, 387156, 386956, 387157, 387158, 387100, 386717, 386718, 386979, 386888, 386889, 386890, 387109, 387110, 387111, 387112, 387113, 387114, 386751, 386752, 386753, 386754, 386755, 386756, 386757, 386758, 386759, 386760, 386939, 387067, 387019, 387103, 387104 | | | | | | | | | | | | | | | | | | | | | | | | |

i 4.4.06 Site boundaries where "CDDA_Resolution_code" has been changed

Number of detected records: 0

i 4.4.07 Site boundaries where "CDDA_Dissemination_code" has been changed

Number of detected records: 0

**! 4.4.08 Number of site boundaries records by availability code where
"CDDA_Availability_code" is missing or is not available in the official code list**

Number of detected codes: 0

**! 4.4.09 Number of site boundaries records by resolution code where
"CDDA_Resolution code" is missing or is not available in the official code list**

Number of detected codes: 0

**! 4.4.10 Number of site boundaries records by dissemination code where
"CDDA_Dissemination_code" is missing or is not available in the official code
list**

Number of detected codes: 0

**! 4.4.11 Sites records where "CDDA_coordinates_code" is '02' but where
"CDDA_Availability_code" in "site_boundaries" table is different than '01'**

Number of detected records: 0

4.5 National overview table

Following tests are performed with full national overview table as it was updated at national level and meaning of tests is to validate data at technical point of view as well as give basic statistics.

Data Dictionary reference/s:

http://dd.eionet.europa.eu/dstable.jsp?table_id=6149

Summary of the test results

Following table shows overall comments for individual fields of the table. It is a summary aggregated from detailed results.

Comments in bold font shows errors or other discrepancies in data.

Column "Detailed test" shows numeric code of particular test where the information shown in table was extracted from. You may check that test result if more details are required.

| Field | Comment | Detailed test |
|-----------------------------|--|---------------|
| Unique key fields | No new national overview records | 4.5.01 |
| ISO3 | Filled correctly | 4.5.04 |
| Category | Filled correctly | 4.5.05 |
| Major_ecosystem | Filled correctly | 4.5.06 |
| Total_area | All records have total area filled | 4.5.08 |
| | 2 records have total area value changed | 4.5.07 |
| Reference_year | All records have total area filled | 4.5.08 |
| | 2 records have reference year changed | 4.5.07 |
| Publication_title | No record has "Publication_title" filled. | 4.5.11 |
| Publication_url | No record has "Publication_url" filled. | 4.5.11 |
| Methodology_type | Filled correctly | 4.5.13 |
| | 1 record (ISO3: SVN; Category: A; Major_ecosystem: Marine) has "Methodology_type" changed (from empty to 00) | 4.5.12 |
| Methodology_reference_title | No record has "Methodology_reference_title" filled. | 4.5.16 |
| Methodology_reference_url | No record has "Methodology_reference_url" filled. | 4.5.16 |
| Remark | No record has "Remark" filled. | 4.5.17 |

4.5.01 New national overview records

Number of detected records: 0

4.5.02 Deleted national overview records

Number of detected records: 0

4.5.03 Duplicated national overview records

Number of detected records: 0

4.5.04 National overview records where "ISO3" is empty or incorrect

Number of detected records: 0

4.5.05 National overview records where "Category" is empty or incorrect

Number of detected records: 0

! 4.5.06 National overview records where "Major_ecosystem" is empty or incorrect

Number of detected records: 0

i 4.5.07 National overview records where "Total_area" or "Reference_year" has been changed

Data Dictionary reference/s:

http://dd.eionet.europa.eu/data_element.jsp?delem_id=48377http://dd.eionet.europa.eu/data_element.jsp?delem_id=48376

Number of detected records: 2

| ISO3 | Category | Major ecosystem | Total Area | | Reference year | | Remark |
|------|----------|-----------------|--------------|-----------|----------------|------|--------|
| | | | old | new | old | new | |
| SVN | A | Marine | 201.00000 | 22746.0 | 2009 | 2011 | |
| SVN | A | Terrestrial | 255601.00000 | 2405765.0 | 2009 | 2011 | |

! 4.5.08 National overview records where "Total_area" or "Reference_year" is empty

Number of detected records: 0

i 4.5.09 National overview records where "Publication_title" has been changed

Number of detected records: 0

i 4.5.09 National overview records where "Publication_title" has been changed

Number of detected records: 0

i 4.5.11 National overview records where "Publication_title" or "Publication_url" is not empty

Number of detected records: 0

i 4.5.12 National overview records where "Methodology_type" has been changed

Data Dictionary reference/s:

http://dd.eionet.europa.eu/data_element.jsp?delem_id=44861

Number of detected records: 1

| ISO3 | Category | Major ecosystem | Methodology type | | Remark |
|------|----------|-----------------|------------------|-----|--------|
| | | | old | new | |
| SVN | A | Marine | | 00 | |

! 4.5.13 National overview records where "Methodology_type" is empty or incorrect

Number of detected records: 0

i 4.5.14 National overview records where "Methodology_reference_title" has been changed

Number of detected records: 0

i 4.5.15 National overview records where "Methodology_reference_url" has been changed

Number of detected records: 0

i 4.5.16 National overview records where "Methodology_reference_title" or "Methodology_reference_url" is not empty

Number of detected records: 0

i 4.5.17 National overview records where "Remark" is not empty

Number of detected records: 0